

ISSN 2518-170X (Online),
ISSN 2224-5278 (Print)

ҚАЗАҚСТАН РЕСПУБЛИКАСЫ
ҰЛТТЫҚ ҒЫЛЫМ АКАДЕМИЯСЫ

Satbayev University

Х А Б А Р Л А Р Ы

ИЗВЕСТИЯ

НАЦИОНАЛЬНОЙ АКАДЕМИИ
НАУК РЕСПУБЛИКИ
КАЗАХСТАН
Satbayev University

N E W S

OF THE ACADEMY OF SCIENCES
OF THE REPUBLIC OF
KAZAKHSTAN
Satbayev University

SERIES

OF GEOLOGY AND TECHNICAL SCIENCES

4 (454)

JULY – AUGUST 2022

THE JOURNAL WAS FOUNDED IN 1940

PUBLISHED 6 TIMES A YEAR

ALMATY, NAS RK

NAS RK is pleased to announce that News of NAS RK. Series of geology and technical sciences scientific journal has been accepted for indexing in the Emerging Sources Citation Index, a new edition of Web of Science. Content in this index is under consideration by Clarivate Analytics to be accepted in the Science Citation Index Expanded, the Social Sciences Citation Index, and the Arts & Humanities Citation Index. The quality and depth of content Web of Science offers to researchers, authors, publishers, and institutions sets it apart from other research databases. The inclusion of News of NAS RK. Series of geology and technical sciences in the Emerging Sources Citation Index demonstrates our dedication to providing the most relevant and influential content of geology and engineering sciences to our community.

Қазақстан Республикасы Ұлттық ғылым академиясы «ҚР ҰҒА Хабарлары. Геология және техникалық ғылымдар сериясы» ғылыми журналының Web of Science-тің жаңаланған нұсқасы Emerging Sources Citation Index-те индекстелуге қабылданғанын хабарлайды. Бұл индекстелу барысында Clarivate Analytics компаниясы журналды одан әрі the Science Citation Index Expanded, the Social Sciences Citation Index және the Arts & Humanities Citation Index-ке қабылдау мәселесін қарастыруда. Web of Science зерттеушілер, авторлар, баспашылар мен мекемелерге контент тереңдігі мен сапасын ұсынады. ҚР ҰҒА Хабарлары. Геология және техникалық ғылымдар сериясы Emerging Sources Citation Index-ке енуі біздің қоғамдастық үшін ең өзекті және беделді геология және техникалық ғылымдар бойынша контентке адалдығымызды білдіреді.

НАНПК сообщает, что научный журнал «Известия НАНПК. Серия геологии и технических наук» был принят для индексирования в Emerging Sources Citation Index, обновленной версии Web of Science. Содержание в этом индексировании находится в стадии рассмотрения компанией Clarivate Analytics для дальнейшего принятия журнала в the Science Citation Index Expanded, the Social Sciences Citation Index и the Arts & Humanities Citation Index. Web of Science предлагает качество и глубину контента для исследователей, авторов, издателей и учреждений. Включение Известия НАНПК. Серия геологии и технических наук в Emerging Sources Citation Index демонстрирует нашу приверженность к наиболее актуальному и влиятельному контенту по геологии и техническим наукам для нашего сообщества.

Бас редактор

ЖҰРЫНОВ Мұрат Жұрынұлы, химия ғылымдарының докторы, профессор, ҚР ҰҒА академигі, Қазақстан Республикасы Ұлттық Ғылым академиясының президенті, АҚ «Д.В. Сокольский атындағы отын, катализ және электрохимия институтының» бас директоры (Алматы, Қазақстан) **Н = 4**

Ғылыми хатшы

АБСАДЫКОВ Бахыт Нарикбайұлы, техника ғылымдарының докторы, профессор, ҚР ҰҒА жауапты хатшысы, А.Б. Бектұров атындағы химия ғылымдары институты (Алматы, Қазақстан) **Н = 5**

Редакциялық алқа:

ӘБСАМЕТОВ Мәліс Құдысұлы (бас редактордың орынбасары), геология-минералогия ғылымдарының докторы, профессор, ҚР ҰҒА академигі, «У.М. Ахмедсафина атындағы гидрогеология және геоэкология институтының» директоры (Алматы, Қазақстан) **Н = 2**

ЖОЛТАЕВ Герой Жолтайұлы (бас редактордың орынбасары), геология-минералогия ғылымдарының докторы, профессор, Қ.И. Сатпаев атындағы геология ғылымдары институтының директоры (Алматы, Қазақстан) **Н = 2**

СНОУ Дэниел, Ph.D, қауымдастырылған профессор, Небраска университетінің Су ғылымдары зертханасының директоры (Небраска штаты, АҚШ) **Н = 32**

ЗЕЛЬТМАН Реймар, Ph.D, табиғи тарих мұражайының Жер туралы ғылымдар бөлімінде петрология және пайдалы қазбалар кен орындары саласындағы зерттеулердің жетекшісі (Лондон, Англия) **Н = 37**

ПАНФИЛОВ Михаил Борисович, техника ғылымдарының докторы, Нанси университетінің профессоры (Нанси, Франция) **Н = 15**

ШЕН Пин, Ph.D, Қытай геологиялық қоғамының тау геологиясы комитеті директорының орынбасары, Американдық экономикалық геологтар қауымдастығының мүшесі (Пекин, Қытай) **Н = 25**

ФИШЕР Аксель, Ph.D, Дрезден техникалық университетінің қауымдастырылған профессоры (Дрезден, Берлин) **Н = 6**

КОНТОРОВИЧ Алексей Эмильевич, геология-минералогия ғылымдарының докторы, профессор, РҒА академигі, А.А. Трофимука атындағы мұнай-газ геологиясы және геофизика институты (Новосибирск, Ресей) **Н = 19**

АГАБЕКОВ Владимир Еноквич, химия ғылымдарының докторы, Беларусь ҰҒА академигі, Жаңа материалдар химиясы институтының құрметті директоры (Минск, Беларусь) **Н = 13**

КАТАЛИН Стефан, Ph.D, Дрезден техникалық университетінің қауымдастырылған профессоры (Дрезден, Берлин) **Н = 20**

СЕЙТМҰРАТОВА Элеонора Юсуповна, геология-минералогия ғылымдарының докторы, профессор, ҚР ҰҒА корреспондент-мүшесі, Қ.И. Сатпаев атындағы Геология ғылымдары институты зертханасының меңгерушісі (Алматы, Қазақстан) **Н = 11**

САҒЫНТАЕВ Жанай, Ph.D, қауымдастырылған профессор, Назарбаев университеті (Нұр-Сұлтан, Қазақстан) **Н = 11**

ФРАТТИНИ Паоло, Ph.D, Бикокк Милан университеті қауымдастырылған профессоры (Милан, Италия) **Н = 28**

«ҚР ҰҒА Хабарлары. Геология және техникалық ғылымдар сериясы».

ISSN 2518-170X (Online),

ISSN 2224-5278 (Print)

Меншіктеуші: «Қазақстан Республикасының Ұлттық ғылым академиясы» РҚБ (Алматы қ.).

Қазақстан Республикасының Ақпарат және қоғамдық даму министрлігінің Ақпарат комитетінде 29.07.2020 ж. берілген № **KZ39VPY00025420** мерзімдік басылым тіркеуіне қойылу туралы куәлік.

Тақырыптық бағыты: *геология, мұнай және газды өңдеудің химиялық технологиялары, мұнай химиясы, металдарды алу және олардың қосындыларының технологиясы.*

Мерзімділігі: жылына 6 рет.

Тиражы: 300 дана.

Редакцияның мекен-жайы: 050010, Алматы қ., Шевченко көш., 28, 219 бөл., тел.: 272-13-19

<http://www.geolog-technical.kz/index.php/en/>

© Қазақстан Республикасының Ұлттық ғылым академиясы, 2022

Типографияның мекен-жайы: «Аруна» ЖК, Алматы қ., Мұратбаев көш., 75.

Главный редактор

ЖУРИНОВ Мурат Журинович, доктор химических наук, профессор, академик НАН РК, президент Национальной академии наук Республики Казахстан, генеральный директор АО «Институт топлива, катализа и электрохимии им. Д.В. Сокольского» (Алматы, Казахстан) **Н = 4**

Ученый секретарь

АБСАДЫКОВ Бахыт Нарикбаевич, доктор технических наук, профессор, ответственный секретарь НАН РК, Институт химических наук им. А.Б. Бектурова (Алматы, Казахстан) **Н = 5**

Редакционная коллегия:

АБСАМЕТОВ Малис Кудысович, (заместитель главного редактора), доктор геологоминералогических наук, профессор, академик НАН РК, директор Института гидрогеологии и геоэкологии им. У.М. Ахмедсафина (Алматы, Казахстан) **Н = 2**

ЖОЛТАЕВ Герой Жолтаевич, (заместитель главного редактора), доктор геологоминералогических наук, профессор, директор Института геологических наук им. К.И. Сатпаева (Алматы, Казахстан) **Н=2**

СНОУ Дэниел, Ph.D, ассоциированный профессор, директор Лаборатории водных наук университета Небраски (штат Небраска, США) **Н = 32**

ЗЕЛЬТМАН Реймар, Ph.D, руководитель исследований в области петрологии и месторождений полезных ископаемых в Отделе наук о Земле Музея естественной истории (Лондон, Англия) **Н = 37**

ПАНФИЛОВ Михаил Борисович, доктор технических наук, профессор Университета Нанси (Нанси, Франция) **Н=15**

ШЕН Пин, Ph.D, заместитель директора Комитета по горной геологии Китайского геологического общества, член Американской ассоциации экономических геологов (Пекин, Китай) **Н = 25**

ФИШЕР Аксель, ассоциированный профессор, Ph.D, технический университет Дрезден (Дрезден, Берлин) **Н = 6**

КОНТОРОВИЧ Алексей Эмильевич, доктор геолого-минералогических наук, профессор, академик РАН, Институт нефтегазовой геологии и геофизики им. А.А. Трофимука СО РАН (Новосибирск, Россия) **Н = 19**

АГАБЕКОВ Владимир Енокович, доктор химических наук, академик НАН Беларуси, почетный директор Института химии новых материалов (Минск, Беларусь) **Н = 13**

КАТАЛИН Стефан, Ph.D, ассоциированный профессор, Технический университет (Дрезден, Берлин) **Н = 20**

СЕЙТМУРАТОВА Элеонора Юсуповна, доктор геолого-минералогических наук, профессор, член-корреспондент НАН РК, заведующая лабораторией Института геологических наук им. К.И. Сатпаева (Алматы, Казахстан) **Н=11**

САГИНТАЕВ Жанай, Ph.D, ассоциированный профессор, Назарбаев университет (Нурсултан, Казахстан) **Н = 11**

ФРАТТИНИ Паоло, Ph.D, ассоциированный профессор, Миланский университет Бикокк (Милан, Италия) **Н = 28**

«Известия НАН РК. Серия геологии и технических наук».

ISSN 2518-170X (Online),

ISSN 2224-5278 (Print)

Собственник: Республиканское общественное объединение «Национальная академия наук Республики Казахстан» (г. Алматы).

Свидетельство о постановке на учет периодического печатного издания в Комитете информации Министерства информации и общественного развития Республики Казахстан № **KZ39VPY00025420**, выданное 29.07.2020 г.

Тематическая направленность: *геология, химические технологии переработки нефти и газа, нефтехимия, технологии извлечения металлов и их соединений.*

Периодичность: 6 раз в год.

Тираж: 300 экземпляров.

Адрес редакции: 050010, г. Алматы, ул. Шевченко, 28, оф. 219, тел.: 272-13-19

<http://www.geolog-technical.kz/index.php/en/>

© Национальная академия наук Республики Казахстан, 2022

Адрес типографии: ИП «Аруна», г. Алматы, ул. Муратбаева, 75.

Editorial chief

ZHURINOV Murat Zhurinovich, doctor of chemistry, professor, academician of NAS RK, president of the National Academy of Sciences of the Republic of Kazakhstan, general director of JSC “Institute of fuel, catalysis and electrochemistry named after D.V. Sokolsky» (Almaty, Kazakhstan) **H = 4**

Scientific secretary

ABSADYKOV Bakhyt Narikbaevich, doctor of technical sciences, professor, executive secretary of NAS RK, Bekturov Institute of chemical sciences (Almaty, Kazakhstan) **H = 5**

E d i t o r i a l b o a r d:

ABSAMETOV Malis Kudysovich, (deputy editor-in-chief), doctor of geological and mineralogical sciences, professor, academician of NAS RK, director of the Akhmedsafin Institute of hydrogeology and hydrophysics (Almaty, Kazakhstan) **H=2**

ZHOLTAEV Geroy Zholtaevich, (deputy editor-in-chief), doctor of geological and mineralogical sciences, professor, director of the institute of geological sciences named after K.I. Satpayev (Almaty, Kazakhstan) **H=2**

SNOW Daniel, Ph.D, associate professor, director of the laboratory of water sciences, Nebraska University (Nebraska, USA) **H = 32**

ZELTMAN Reymar, Ph.D, head of research department in petrology and mineral deposits in the Earth sciences section of the museum of natural history (London, England) **H = 37**

PANFILOV Mikhail Borisovich, doctor of technical sciences, professor at the Nancy University (Nancy, France) **H=15**

SHEN Ping, Ph.D, deputy director of the Committee for Mining geology of the China geological Society, Fellow of the American association of economic geologists (Beijing, China) **H = 25**

FISCHER Axel, Ph.D, associate professor, Dresden University of technology (Dresden, Germany) **H=6**

KONTOROVICH Aleksey Emilievich, doctor of geological and mineralogical sciences, professor, academician of RAS, Trofimuk Institute of petroleum geology and geophysics SB RAS (Novosibirsk, Russia) **H = 19**

AGABEKOV Vladimir Enokovich, doctor of chemistry, academician of NAS of Belarus, honorary director of the Institute of chemistry of new materials (Minsk, Belarus) **H = 13**

KATALIN Stephan, Ph.D, associate professor, Technical university (Dresden, Berlin) **H = 20**

SEITMURATOVA Eleonora Yusupovna, doctor of geological and mineralogical sciences, professor, corresponding member of NAS RK, head of the laboratory of the Institute of geological sciences named after K.I. Satpayev (Almaty, Kazakhstan) **H=11**

SAGINTAYEV Zhanay, Ph.D, associate professor, Nazarbayev University (Nursultan, Kazakhstan) **H = 11**

FRATTINI Paolo, Ph.D, associate professor, university of Milano-Bicocca (Milan, Italy) **H = 28**

News of the National Academy of Sciences of the Republic of Kazakhstan. Series of geology and technology sciences.

ISSN 2518-170X (Online),

ISSN 2224-5278 (Print)

Owner: RPA «National Academy of Sciences of the Republic of Kazakhstan» (Almaty).

The certificate of registration of a periodical printed publication in the Committee of information of the Ministry of Information and Social Development of the Republic of Kazakhstan **No. KZ39VPY00025420**, issued 29.07.2020.

Thematic scope: *geology, chemical technologies for oil and gas processing, petrochemistry, technologies for extracting metals and their connections.*

Periodicity: 6 times a year.

Circulation: 300 copies.

Editorial address: 28, Shevchenko str., of. 219, Almaty, 050010, tel. 272-13-19

<http://www.geolog-technical.kz/index.php/en/>

© National Academy of Sciences of the Republic of Kazakhstan, 2022

Address of printing house: ST «Aruna», 75, Muratbayev str, Almaty.

NEWS of the National Academy of Sciences of the Republic of Kazakhstan
SERIES OF GEOLOGY AND TECHNICAL SCIENCES
ISSN 2224-5278

Volume 4, Number 454 (2022), 109-121
<https://doi.org/10.32014/2022.2518-170X.204>

UDC 504.03.054

**A. Sh.Kanbetov^{1*}, M.Z. Muldakhmetov², D.K. Kulbatyrov¹,
A.K. Shakhmanova¹, A.A. Abilgazyeva¹**

¹Non-profit JSC «Atyrau Oil and Gas University named after Safi Utebayev»,
Atyrau, Kazakhstan;

²National Academy of Science Republic of Kazakhstan, Almaty, Kazakhstan.
E-mail: a.kanbetov@mail.ru

**STUDY OF HEAVY METALS AND ARSENIC CONTENT IN
SOILS OF THE COASTAL ZONE OF THE CASPIAN SEA OF THE
KAZAKHSTAN SECTOR**

Abstract. The study of the content of heavy metals and arsenic in the soils of the Caspian coast is of great practical importance. It is necessary to monitor the ecological state of the soil and assess the degree of its pollution on the existing situation. The so-called background content of heavy metals and arsenic in the soils of the coast will serve as a reference point for the study of contaminated soils in the event of an emergency oil spill, and will also reliably determine the rate and degree of their contamination.

Generally accepted methods and methods were used in conducting the observations. Chemical contamination of soils according to the results of the study has not been established.

The concentrations of gross forms of heavy metals are also below the established standards of maximum permissible concentrations (MPC), with the exception of single exceedances of gross copper. The exception is arsenic, the content of which almost everywhere exceeds the values of MPC, the maximum concentrations of which reach 7.1 MPC. High concentrations of arsenic are a regional natural geochemical feature of the territory, which are noted in the results of a number of research works carried out in the Caspian region. A feature of the studied area is the extremely low content of mobile forms of heavy metals, the concentrations of which are hundredths of the MPC, including in areas where there was an excess of gross forms. The MPC indicators established by

regulatory documents often do not take into account the geochemical features of the province and, moreover, the local features of the soil cover formed in natural abnormal territories. In soils above geochemical anomalies, some elements may be contained in an amount comparable to that observed in technogenically heavily polluted soils, or even exceed it.

According to the results of laboratory analyses, it can be concluded that the influence of technogenic factors on the content of heavy metals and arsenic in soils has not been revealed.

Key words: heavy metals, arsenic, soil, Caspian coast, Kazakhstan sector.

**А.Ш. Канбетов^{1*}, М.З. Мулдахметов², Д.К. Кулбатыров¹,
А.К. Шахманова¹, А.А. Абилгазиева¹**

¹«Сафи Өтебаев атындағы Атырау мұнай және газ университеті» КеАҚ,
Атырау, Қазақстан;

²Қазақстан Республикасының Ұлттық ғылым академиясы,
Алматы, Қазақстан.
E-mail: a.kanbetov@mail.ru

ҚАЗАҚСТАН СЕКТОРЫНЫҢ КАСПИЙ ТЕҢІЗІ ЖАҒАЛАУ АЙМАҒЫНЫҢ ТОПЫРАҚ ҚҰРАМЫНДАҒЫ АУЫР МЕТАЛДАР МЕН МЫШЬЯКТЫ ЗЕРТТЕУ

Аннотация. Каспий жағалауы топырақтар құрамындағы ауыр металдар мен мышьякты зерттеудің практикалық маңызы зор. Бұл топырақтың экологиялық жағдайын бақылау және оның ластану дәрежесін қазіргі жағдайға бағалау үшін қажет. Жағалау топырақтарындағы ауыр металдар мен мышьяқтың фондық құрамы мұнайдың төтенше төгілуі жағдайында ластанған топырақты зерттеу кезінде тірек нүктесі болып, сонымен қатар олардың ластану қарқыны мен дәрежесін сенімді анықтауға мүмкіндік береді.

Бақылау жүргізу кезінде жалпы қабылданған әдістер мен тәсілдер қолданылды. Зерттеу нәтижелері бойынша топырақтың химиялық ластануы анықталған жоқ.

Ауыр металдардың жалпы түрлерінің концентрациясы, жалпы мыстың бір реттік асып кетуін қоспағанда, шекті рұқсат етілген концентрацияның (ШРК) белгіленген нормаларынан төмен. Максималды концентрациясы 7,1 ШРК жететін, тұрақты дерлік ШРК асатын мышьякерекшелікке ие. Мышьяқтың жоғары концентрациясы аумақтың аймақтық табиғи геохимиялық ерекшелігі болып табылады, бұндай тұжырым Каспий маңы

аймағында жүргізілген бірқатар зерттеу жұмыстарының нәтижелерінде тіркелген. Зерттелетін территорияның ерекшелігі ауыр металдардың жылжымалы нысандарының өте төмен құрамы болып табылады, оның ішінде жалпы түрлердің асып кетуі байқалған жерлерде олардың концентрациясы ШПК жүзден бір бөлігін құрайды. Нормативтік құжаттарда белгіленген ШПК көрсеткіштері көбінесе провинцияның геохимиялық өзгешеліктерін, әсіресе табиғи аномалды аумақтарда қалыптасқан топырақ жамылғысының жергілікті ерекшеліктерін ескермейді. Геохимиялық аномалиялардағы топырақтарда кейбір элементтер техногендік жоғары ластанған топырақтарда байқалатын мөлшерде болуы немесе одан да асып кетуі мүмкін.

Зертханалық талдау нәтижелері бойынша топырақтағы ауыр металдар мен мышьяктың құрамына техногендік факторлардың әсері анықталмағандығы туралы қорытынды жасауға болады.

Түйін сөздер: ауыр металдар, мышьяк, топырақ, Каспий жағалауы, қазақстандық сектор.

**А.Ш.Канбетов^{1*}, М.З. Мулдахметов², Д.К. Кулбатыров¹,
А.К. Шахманова¹, А.А. Абилгазиева¹**

¹НАО «Атырауский университет нефти и газа имени Сафи Утебаева»,
Атырау, Казахстан;

²Национальная академия наук Республики Казахстан,
Алматы, Казахстан.

E-mail: a.kanbetov@mail.ru

ИССЛЕДОВАНИЕ СОДЕРЖАНИЯ ТЯЖЕЛЫХ МЕТАЛЛОВ И МЫШЬЯКА В ПОЧВАХ ПРИБРЕЖНОЙ ЗОНЫ КАСПИЙСКОГО МОРЯ КАЗАХСТАНСКОГО СЕКТОРА

Аннотация. Изучение содержания тяжелых металлов и мышьяка в почвах побережья Каспия имеет большое практическое значение. Оно необходимо для контроля за экологическим состоянием почв и оценки степени ее загрязнения на существующее положение. Так называемое фоновое содержание тяжелых металлов и мышьяка в почвах побережья послужит точкой отсчета при исследовании загрязненных почв в случае аварийного разлива нефти, а также позволит достоверно определить темпы и степень их загрязнения.

При проведении наблюдений были использованы общепринятые методики и методы. Химическое загрязнение почв по результатам исследования не установлено.

Концентрации валовых форм тяжелых металлов также ниже установленных нормативов предельно-допустимых концентрации (ПДК), за исключением единичных превышений валовой меди. Исключение составляет мышьяк, содержание которого практически повсеместно превышает значения ПДК, максимальные концентрации которого достигают 7,1 ПДК. Высокие концентрации мышьяка являются региональной природной геохимической особенностью территории, которые отмечаются в результатах ряда исследовательских работ, проводимых в Прикаспийском регионе. Особенностью исследуемой территории является крайне низкое содержание подвижных форм тяжелых металлов, концентрации которых составляют сотые доли ПДК, в том числе на участках, где наблюдалось превышение валовых форм. Установленные нормативными документами показатели ПДК зачастую не учитывают геохимические особенности провинции и, тем более, локальные особенности почвенного покрова, сформированного на природных аномальных территориях. В почвах над геохимическими аномалиями некоторые элементы могут содержаться в количестве, сопоставимом с тем, какое наблюдается в техногенно сильно загрязненных почвах, или даже превосходить его.

По результатам лабораторных анализов можно сделать вывод, что влияния техногенных факторов на содержание в почвах тяжелых металлов и мышьяка не выявлено.

Ключевые слова: тяжелые металлы, мышьяк, почва, побережье Каспия, казахстанский сектор.

Introduction. The Caspian Sea is the largest closed reservoir on the planet with huge reserves of oil, gas and biodiversity. At least about 330 species living in the Caspian Sea are endemic. At the same time, this unique reservoir is a very fragile and vulnerable ecosystem. The main aspects of current environmental problems in the region are associated with serious pollution of oil and heavy metals and, as a result, a decrease in biodiversity levels, floods and fluctuations in water levels.

Currently, ecosystems of the Caspian Sea are undergoing changes under the influence of natural factors and human activities (Sokolskiy et al., 2021; Kenzhegaliev et al., 2021; Kenzhegaliev et al., 2021:16; Baibotayeva et al., 2021; Kenzhegaliev et al., 2019:14).

In the fall of 2019, scientists of the Atyrau University of Oil and Gas named after Safi Utebayev, together with the Kazakhstan Agency for Applied Ecology LLP, in accordance with the Contract UI163260 (Ground part) with NCOC N.V. company carried out field and analytical work within the framework of the implementation of «The National Plan for oil spill prevention and response in the

sea and inland water bodies of the Republic of Kazakhstan» and «The National Plan for oil spill preparedness and response at sea, inland water bodies and in the safety zone of the Republic of Kazakhstan» (Report NCOС N.V., 2019).

A safety zone of dry land has been investigated - a land zone extending for five kilometers from the shoreline of the sea towards the land, which may be contaminated due to an oil spill at sea or a source of sea pollution. The coastline is based on -27 mBS, from the average annual sea level over the past decade. The offshore coastal zone has been studied taking into account the location of plant biotopes, but not less than 5 km from the shore.

The purpose of the studies is to identify areas and zones of priority protection of environmentally sensitive zones along the coast of the Kazakhstan sector of the Caspian Sea from the border with the Russian Federation (RF) to the Tupkaragan Bay to determine priorities for oil spill response (Kenzhegaliev, 2010; Gilazhov et al., 2020; Johnston, 2003; Pogrebov, 2010).

When conducting research, ground observation stations in the coastal zone above the water edge were examined. Sampling stations are located perpendicular to the shoreline and are designated as profiles (sections). Along the entire northern and eastern coasts of the Kazakhstan sector of the Caspian Sea (KSCS) on the profiles there are 3 ground stations from SP01 to SP19, one of which is at the water edge and further along the profile - 2 stations at a distance of 1000 and 5000 meters. From SP20 to SP28, 2 stations were examined along the profile (15 and 150 meters).

In total, 75 coastal stations were subjected to observation (in the table). The planned length of the research route along the seacoast from the border of the Russian Federation to the Tupkaragan Bay was more than 1200 km, the distance between the profiles was no more than 20 km.

Table - Number of stations, coordinates and components to be determined

№	Station	Latitude	Longitude	№	Station	Latitude	Longitude
1.	SP01	46° 29' 13.962" N	49° 51' 48.257" E	39.	SP11- 1000-On	46° 50' 31.672" N	52° 42' 3.547" E
2.	SP02	46° 35' 24.994" N	50° 1' 47.909" E	40.	SP12- 1000-On	46° 44' 15.696" N	53° 3' 8.027" E
3.	SP03	46° 41' 12.847" N	50° 14' 40.212" E	41.	SP13- 1000-On	46° 37' 35.996" N	53° 2' 6.152" E
4.	SP04	46° 48' 24.273" N	50° 34' 26.099" E	42.	SP14- 1000-On	46° 29' 26.751" N	53° 1' 18.426" E
5.	SP05	46° 51' 36.628" N	50° 43' 39.469" E	43.	SP15- 1000-On	46° 18' 14.531" N	53° 0' 30.620" E
6.	SP06	46° 56' 55.834" N	51° 2' 7.915" E	44.	SP16- 1000-On	46° 11' 23.786" N	52° 54' 14.192" E

7.	SP07	47° 0' 45.127" N	51° 26' 39.224" E	45.	SP17- 1000-On	46° 4' 32.187" N	53° 3' 2.305" E
8.	SP08	46° 54' 18.370" N	51° 40' 16.525" E	46.	SP18- 1000-On	45° 36' 57.004" N	52° 45' 1.867" E
9.	SP09	46° 50' 20.580" N	51° 58' 14.904" E	47.	SP19- 1000-On	45° 27' 13.226" N	52° 35' 19.361" E
10.	SP10	46° 46' 14.384" N	52° 15' 29.596" E	48.	SP01- 5000-On	46° 31' 12.937" N	49° 49' 9.077" E
11.	SP11	46° 50' 4.662" N	52° 41' 37.498" E	49.	SP02- 5000-On	46° 37' 25.723" N	49° 59' 11.220" E
12.	SP12	46° 44' 18.837" N	53° 2' 21.140" E	50.	SP03- 5000-On	46° 43' 54.167" N	50° 14' 18.989" E
13.	SP13	46° 37' 36.900" N	53° 1' 19.158" E	51.	SP04- 5000-On	46° 51' 5.704" N	50° 34' 45.393" E
14.	SP14	46° 29' 22.697" N	53° 0' 31.901" E	52.	SP05- 5000-On	46° 54' 16.962" N	50° 44' 13.063" E
15.	SP15	46° 18' 23.878" N	52° 59' 45.872" E	53.	SP06- 5000-On	46° 59' 27.965" N	51° 0' 46.668" E
16.	SP16	46° 11' 21.138" N	52° 53' 27.709" E	54.	SP07- 5000-On	47° 3' 23.745" N	51° 25' 51.240" E
17.	SP17	46° 4' 34.658" N	53° 2' 15.899" E	55.	SP08- 5000-On	46° 56' 4.956" N	51° 43' 14.290" E
18.	SP18	45° 37' 5.703" N	52° 44' 17.398" E	56.	SP09- 5000-On	46° 52' 2.196" N	52° 1' 18.759" E
19.	SP19	45° 27' 16.676" N	52° 34' 33.590" E	57.	SP10- 5000-On	46° 48' 55.363" N	52° 15' 55.580" E
20.	SP20	45° 24' 46.943" N	51° 58' 47.311" E	58.	SP11- 5000-On	46° 52' 19.698" N	52° 43' 47.815" E
21.	SP21	45° 20' 57.747" N	51° 26' 29.983" E	59.	SP12- 5000-On	46° 44' 3.080" N	53° 6' 15.556" E
22.	SP22	45° 11' 51.236" N	51° 15' 35.283" E	60.	SP13- 5000-On	46° 37' 32.328" N	53° 5' 14.121" E
23.	SP23	44° 58' 19.045" N	51° 2' 54.820" E	61.	SP14- 5000-On	46° 29' 42.914" N	53° 4' 24.546" E
24.	SP24	45° 3' 36.958" N	50° 19' 36.304" E	62.	SP15- 5000-On	46° 17' 37.095" N	53° 3' 29.569" E
25.	SP25	45° 0' 51.709" N	50° 1' 24.878" E	63.	SP16- 5000-On	46° 11' 34.328" N	52° 57' 20.136" E
26.	SP26	44° 51' 35.198" N	50° 4' 1.646" E	64.	SP17- 5000-On	46° 4' 22.251" N	53° 6' 7.916" E
27.	SP27	44° 38' 41.285" N	50° 18' 31.507" E	65.	SP18- 5000-On	45° 36' 22.158" N	52° 47' 59.701" E
28.	SP28	44° 25' 30.416" N	50° 14' 33.512" E	66.	SP19- 5000-On	45° 26' 59.376" N	52° 38' 22.429" E
29.	SP01-1000-On	46° 29' 37.762" N	49° 51' 16.436" E	67.	SP20(-150)	45° 24' 42.087" N	51° 58' 47.534" E

30.	SP02-1000-On	46° 35' 49.145" N	50° 1' 16.586" E	68.	SP21(-150)	45° 20' 53.009" N	51° 26' 31.507" E
31.	SP03-1000-On	46° 41' 45.107" N	50° 14' 35.908" E	69.	SP22(-150)	45° 11' 48.999" N	51° 15' 41.383" E
32.	SP04-1000-On	46° 48' 56.505" N	50° 34' 30.843" E	70.	SP23(-150)	44° 58' 15.270" N	51° 2' 59.131" E
33.	SP05-1000-On	46° 52' 8.666" N	50° 43' 46.477" E	71.	SP24(-150)	45° 3' 32.108" N	50° 19' 36.717" E
34.	SP06-1000-On	46° 57' 26.220" N	51° 1' 51.512" E	72.	SP25(-150)	45° 0' 48.609" N	50° 1' 30.153" E
35.	SP07-1000-On	47° 1' 16.872" N	51° 26' 29.783" E	73.	SP26(-150)	44° 51' 36.953" N	50° 4' 8.017" E
36.	SP08-1000-On	46° 54' 37.737" N	51° 40' 54.417" E	74.	SP27(-150)	44° 38' 40.073" N	50° 18' 38.099" E
37.	SP09-1000-On	46° 50' 40.910" N	51° 58' 51.660" E	75.	SP28(-150)	44° 25' 30.147" N	50° 14' 40.282" E
38.	SP10-1000-On	46° 46' 46.580" N	52° 15' 34.789" E				

In the autumn of 2019, studies were conducted at 50 stations.

Some of the stations were unavailable for research: fire in the SP01 section area, flooded salt marshes - SP07, surge phenomena in the SP15-SP19 section and worsening weather conditions (blizzard, snow) on the coast of northern Buzachi (SP20). The total length of the research route along the seacoast was - 2762 km. Also, the location of some profiles and the number of ground observation stations were changed in accordance with the real landscape of the coastline, the nature of the soils (flooded salt marshes), fire.

The hydrometeorological measurements, vegetation observations, soil sampling and morphological descriptions of soil horizons were carried out directly on the ground, and subsequent analysis of soil samples was carried out in laboratory conditions.

Materials and basic methods. Generally accepted methods and methods were used during the observations.

The soil samples were taken to determine the content of heavy metals and petroleum products at a typical site for the surveyed area, where a test site with a size of 10m x 10m was laid, and spot samples were taken at the corners and in the center of the site. Samples were taken in layers from 0-5 cm and 5-20 cm depths in accordance with the requirements of the following regulatory documents: GOST 17.4.3.01-83 «Nature protection. Soils. General requirements for soil sampling» and GOST 17.4.4.02-84 «Nature protection. Soils. Sampling methods and preparation of samples for chemical, bacteriological, and helminthological analyses», «Instructions for sampling when controlling soil pollution with oil and petroleum products. Basic requirements. 2006» and NCOC N.V. field work

guidelines: «Background environmental studies and production environmental monitoring: field work. Revision of A01. December of 2016» HSE-H34-PR-0001-000.

Research results. The criteria for assessing soil pollution are currently MPCs of chemical elements established by regulatory sanitary and hygienic documents. MPC of chemicals in soil, approved by Order of the Minister of National Economy of the Republic of Kazakhstan dated June 25, 2015, No. 452 «On approval of Hygienic Standards for environmental safety (soil)». MPCs of pollutants missing in the specified order were used from RND 03.1.0.3.01-96 «Procedure for standardization of production waste generation and disposal volumes».

The results of laboratory analyses showed that the concentrations of most elements determined in soils along the Caspian Sea coast are within the established MPC standards.

The content of gross forms of lead and zinc in all sampled soil samples is mainly tenths of the established MPC standards.

Maximum concentrations of gross lead in the surface layers of 0-5 cm and 5-20 cm at the level of 16.3-14.9 mg/kg (0.51-0.47 MPC) were noted in the soils of the SP08 and SP14 stations, respectively.

The fluctuation of concentrations in the upper soil horizons, except for the recorded maximum values, is 1.04-13.4 mg/kg (0.03-0.42 MPC), which is also a low indicator of the content of the element in soils. The lead content not exceeding the lower detection range of the laboratory method of 0.07 mg/kg is noted in isolated cases (Figure 1).




Figure 1 –The gross lead content in the soils of observation stations, autumn 2019.

The zinc content varies widely, ranging from 9.8 to 58.2 mg/kg (0.09-0.53 MPC) in various horizons. The maximum amount is observed in the surface

soil horizons of the SP08 station, where zinc concentrations reach 0.61-0.72 MPC (66.6-79.0 mg/kg) in the sampling horizons 0-5 and 5-20 cm. In 45% of the analyzed samples, the zinc content in the upper soil horizons is below the detection limit of the method (<0.7 mg/kg), (Figure 2).

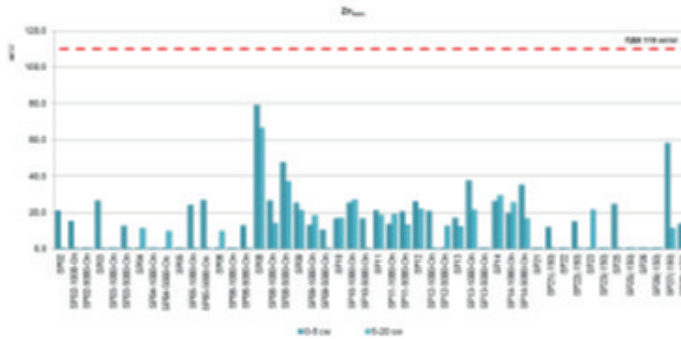


Figure 2 – The gross zinc content in the soils of observation stations, autumn 2019.

Analysis of data on the content of pollutants in the soils of the northeast coast of the Caspian Sea revealed an almost widespread excess of the normative indicators of gross forms of arsenic and copper (in isolated cases).

Isolated cases of exceeding the MPC of gross copper are noted in the soils of the SP08 station at a depth of 0-5 and 5-20 cm, amounting to 38.4 mg/kg (1.67 MPC) and 29.9 mg/kg (1.30 MPC), respectively, in other soil samples the copper concentrations do not exceed the tenths of MPC, the fluctuations of which are 1.10-15.2 mg/kg (0.05-0.66 MPC) (figure 3).




Figure 3 - Gross copper content in the soils of observation stations, autumn 2019.

The concentrations of gross arsenic in soils are in a wide range of fluctuations, which in the surface horizons of soils is mainly 1.03-13.56 mg/kg (0.52-6.78 MPC). As the maximum level of arsenic content, it is worth to highlight the highest indicators recorded in the soils of the SP22 and SP23 stations (-150)

at the level of 14.06 mg/kg (7.03 MPC) and 14.24 mg/kg (7.12 MPC) in the selection horizons 5-20 and 0-5, respectively. Minimal concentrations of arsenic are observed in the soils of the SP02 stations in the horizon of 5-20 cm and SP06-1000-On horizon of 0-5 cm, the indicators of which are below the detection limit of the laboratory method (< 0.07 mg/kg). Arsenic concentrations in soils below the MPC level (1.03-1.91 mg/kg), marked by laboratory analyses in 20% of samples, are mainly distinguished at stations on the north coast located within the SP02- SP06 profiles. The eastern part of the coast, characterized by SP08-SP28 profile stations, is characterized by a widespread excess of arsenic MPC at the level of 2.03-14.24 mg/kg (1.01-7.12 MPC), except for SP10-5000-On (5-20 cm) and SP13-5000-On (0-5 cm) stations, where it is not observed. In particular, the territories of the coast of the Tupkaragan Peninsula, Buzachi and Kulaly Island (SP21 - SP28 profiles) are distinguished with the highest arsenic content in the soils, where its concentrations in individual upper soil horizons are represented by the maximum values recorded by the results of studies (Figure 4).




Figure 4 - Gross arsenic content in the soils of observation stations, autumn 2019.

Discussion. In the northeast Caspian region, NCOC N.V. has repeatedly carried out environmental studies, the results of which prove the natural high content of arsenic reaching the level of 10.0 MPC in soils and make it possible to attribute abnormal concentrations of arsenic to the regional geochemical feature of the territory (Report LLP «Kazekoproekt», 2017; Report LLP «Kazekoproekt», 2018; Report Sh.Yessenov, 2019). Similar studies were carried out in the Caspian region and are outlined in the joint work of «The Caspian State University of Technology and Engineering named after Sh. Esenov» and «The Tyumen Industrial University», which also confirm the anomalous feature of the increased arsenic content in coastal soils, noted at 10.0 MPC (Kenzhetaev et al., 2018; Kenzhetaev et al., 2019). The scientists of The Kazakh Research Institute of Soil Science and Agrochemistry named after U.U.Uspanov, on the basis of field route studies and the establishment of genetic properties of soils in the

coastal zone of the Northern Caspian region, developed a scale of soil stability to anthropogenic effects. Maps of soil resistance to mechanical disturbances and petrochemical pollution have been drawn up. Geoinformation technologies and remote sensing materials were used in mapping (Erokhina et al., 2018).

Conclusion. Based on the results of laboratory tests, it can be concluded that the influence of technogenic factors on the content of heavy metals and arsenic in soils was not detected.

Chemical contamination of soils according to the results of the study has not been established.

Concentrations of gross forms of heavy metals are also below the established MPC standards, except for single excess of gross copper. The exception is arsenic, the content of which almost everywhere exceeds the MPC values, the maximum concentrations of which reach 7.1 MPC. High concentrations of arsenic are a regional natural geochemical feature of the territory, which are noted in the results of a few research works carried out in the Caspian region.

A feature of the study area is the extremely low content of mobile forms of heavy metals, the concentrations of which make up hundredths of the MPC, including areas, where excess of gross forms was observed.

The MPC indicators established by regulatory documents often do not take into account the geochemical features of the province and, moreover, the local features of the soil cover formed in natural abnormal areas. In soils above geochemical anomalies, some elements can be contained in an amount comparable to that observed in technologically strongly contaminated soils, or even exceed it. As a result, there can be situations, in this case with arsenic, when the background content of elements in the soil, due to their concentration in the mother rock and soil formation conditions, exceeds the current MPC standards.

Information about authors:

Kanbetov Assylbek Shakhmuratovich – Non-profit JSC «Atyrau Oil and Gas University n.a. S. Utebayev», Atyrau, Kazakhstan, Candidate of biological sciences, associate professor, Head of the Technology Transfer and Commercialization Center, 87016721441, a.kanbetov@mail.ru, <https://orcid.org/0000-0002-9990-0230>;

Muldakhmetov Marat Zainullovich – Chairman of the Board of the International Scientific and Educational Center «Astana», Vice President of the National Academy of Sciences Republic of Kazakhstan, Almaty, Kazakhstan, Doctor of Chemical Sciences, professor, 87761118791, muldakhmetov57@mail.ru, <https://orcid.org/0000-0001-7471-1807>;

Kulbatyrov Dauren Kamysbayevich – Non-profit JSC «Atyrau Oil and Gas University n.a. S. Utebayev», Atyrau, Kazakhstan, Master of Natural Sciences,

Head of the Geoecology Laboratory, 87016264308, dkkd@mail.ru, <https://orcid.org/0000-0002-9463-149X>;

Shakhmanova Ayauzhan Kabdrashevna – Non-profit JSC «Atyrau Oil and Gas University n.a. S. Utebayev», Atyrau, Kazakhstan, Candidate of biological sciences, associate professor, 87781596603, ashk.69@mail.ru, <https://orcid.org/0000-0003-1082-3038>;

Abilgazyeva Ainagul Adilovna – Non-profit JSC «Atyrau Oil and Gas University n.a. S. Utebayev», Atyrau, Kazakhstan, Candidate of biological sciences, associate professor, 87013201407, aaaaina77@mail.ru, <https://orcid.org/0000-0001-6914-1491>.

REFERENCES:

Baibotayeva A.D., Kenzhalieva G.D., Zhantasov K.T., Zhantasova M.K., Kocherov E.N. (2021) Study of the effect of heavy metals on soil cover and methods of their bioremediation control. News of the National Academy of Sciences of the Republic of Kazakhstan. Series of Geology and Technical sciences. 1(445): 52-57. DOI: 10.32014/2021.2518-170X.8 (in Eng.).

Erokhina O.G., Pachikin K.M., Admin G.K., Sungurova E.E. (2018) Otsenka ustoychivosti pochv severnogo poberezh'ya Kaspiyskogo morya k antropogennym vozdeystviyam [Assessment of soil stability of the northern coast of the Caspian Sea to anthropogenic impacts]. Soil science and agrochemistry. 1:5-13. (in Russ.).

Gilazhov E., Saginayev A., Urazgaliyeva M., Aronova A., Izgaliyev S. (2020) Novyy podkhod k utilizatsii neftezagryaznonnoy pochvy [New approach to utilization of oil-polluted soil] Theoretical and Applied Ecology. 4:185-191. DOI: 10.25750/1995-4301-2020-4-185-191 (in Russ.).

Johnston Daniel. (2003) Chapter 12. Kashagan and Tengiz - Castor and Pollux // International exploration economics, risk, and contract analysis. Tulsa, Oklahoma: PennWell Corporation. P. 201-203. 416 p. ISBN 978-0-87814-887-5 (in Eng.).

Kenzhegaliev A., Kulbatyrov D.K., Bazarbekova M.M., Juniskankyzy K. (2021) Issledovaniya i razrabotka rekomendatsii po vosstanovleniyu degradirovannoy pochvy neftedobyvayushchikh mestorozhdenii [Research and development of recommendations for the restoration of degraded soil of oil-producing fields]. Atyrau, 250 p. ISBN 978-601-286-189-1 (in Russ.).

Kenzhegaliev A., Kanbetov A.S., Abylgazieva A.A., Shakhmanova A.K., Kulbatyrov D.K. (2019) Condition of bottom sediment in the area of artificial islands of the Kashagan field, Kazakhstan. South of Russia: Ecology, Development, 14(3):144–153. DOI: 10.18470/1992-1098-2019-3-144-153 (in Eng.).

Kenzhegaliev A., Kanbetov A.Sh., Abilgazyeva A.A., Shakhmanova A.K., Kulbatyrov D.K. (2021) The state of hydrobionts in the Tyub-Karagan Bay structure, Kazakhstan. South of Russia: Ecology, Development, 16(1):138-150. DOI: 10.18470/1992-1098-2021-1-138-150 (in Eng.).

Kenzhegaliev A. (2010) Antropogennyye nagruzki morskikh neftepoiskovykh rabot na ekologiyu Kaspiya i metody yeye snizheniya. [Anthropogenic influence of offshore oil exploration works on the Caspian Sea ecology and methods of its reduction]. Almaty. 185 p. ISBN 978-601-289-010-5 (in Russ.).

Kenzhetaev G.Zh., Permyakov V.N., Koibakova S.E., Syrlybekkyzy S. (2018) Ekologicheskaya otsenka pochv na uchastkakh stroitel'stva sudoverfi v rayone poselka Kuryk [Ecological assessment of soils at the shipyard construction sites near the village of Kuryk]. News of higher educational institutions. Oil and gas. 6:146-153. (in Russ.).

Kenzhetaev G.Zh., Permyakov V.N., Serikbaeva A.K., Syrlybekkyzy S., Koibakova S.E. (2019). Otsenka summarnogo zagryazneniya pochv tyazhelymi metallami v pribrezhnoy zone mysa Peschanogo [Assessment of total soil pollution by heavy metals in the coastal zone of Cape Sandy]. Bulletin of the KazNU. Ecological series. 59(2):111-122. (in Russ.).

LLP «Kazekoproekt». Otchet o provedenii fonovykh ekologicheskikh issledovaniy vdol' potentsial'nykh marshrutov eksporta nefi po proyektu «Kalamkas-Khazar» v rayone poluostrova Buzachi Mangistauskoy oblasti. Vesna 2018 g. [Report on conducting baseline environmental studies along potential oil export routes for the Kalamkas-Khazar project in the area of the Buzachi peninsula, Mangistau region. Spring 2018] (2018) Almaty. (in Russ.).

LLP «Kazekoproekt». Otchet o provedenii fonovykh nazemnykh ekologicheskikh issledovaniy vdol' potentsial'nykh marshrutov eksporta nefi po proyektu «Kalamkas-Khazar» v rayone poluostrova Buzachi Mangistauskoy oblasti. Osen' 2017 g. [Report on conducting background ground-based environmental studies along potential oil export routes under the Kalamkas-Khazar project in the Buzachi peninsula area of the Mangystau region. Autumn 2017] (2017) Almaty. (in Russ.).

Otchet issledovaniya prirodnoy sredy uyazvimosti pribrezhnoy zony v rayonakh vozmozhnogo deystviya deyatel'nosti kompanii NCOC N.V. Osen' 2019 g. Nazemnaya chast'. TOO «Kazakhstanskoye Agentstvo Prikladnoy Ekologii» [The report of the study of the natural environment and vulnerability of the coastal zone in the areas of possible activity of the company NCOC N.V. Autumn 2019. The ground part. Kazakhstan Agency of Applied Ecology LLP]. (2019) Almaty, 329 p. (in Russ.).

Pogrebov V.B. (2010) Analiz summarnoy ekologicheskoy vygody // Osnovnyye kontseptsii sovremennogo beregopol'zovaniya [Analysis of total environmental benefits // Basic concepts of modern coastal management]. St. Petersburg: Publishing house of RGGMU. 2:86-122 (in Russ.).

Sokolskiy, A.F., Kanbetov, A.Sh., Popov, N.N., Mutashev, B.A., Rabazanov, N.I. (2021) Sovremennoye ekologicheskoye sostoyaniye vod Kaspiyskogo moray pri osvoyenii neftegazovykh mestorozhdeniy [Contemporary ecological state of waters of the Caspian Sea during development of oil and gas deposits]. South of Russia: Ecology, Development, 16(2):98–107. DOI:10.18470/1992-1098-2021-2-98-107 (in Russ.).

Sovremennoye sostoyaniye pribrezhnoy polosy severo-vostochnogo Kaspiya v granitsakh Mangistauskoy oblasti // Otchet. Kaspiyskiy gosudarstvennyy universitet tekhnologiy i inzhiniringa im. Sh.Yessenov [The current state of the coastal strip of the northeastern Caspian within the boundaries of the Mangistau region // Report. Caspian State University of Technology and Engineering named after Sh.Yessenov] (2019). Aktau, - 98 p. (in Russ.).

CONTENTS-МАЗМҰНЫ-СОДЕРЖАНИЕ

B.N. Absadykov, B.B. Bazarbay, M.E. Isametova, A.S. Mashekova ANALYSIS OF A NEW FILAMENT MAKING MEL PRESSING DEVICE...6	
A.I. Ananin, Z.K. Tungushbayeva, G.T. Nurshaiykova, G.Zh. Kalelova TOP-DOWN CUT-AND-FILL MINING METHOD AT THE PERVOMAYSKIY DEPOSIT OF THE DONSKOY MINING AND BENEFICIATION PLANT.....16	16
N. Amirgaliyev, M. Askarova, R. Kulbekova, L. Ismukhanova, A. Madibekov MONITORING OF ACCUMULATION OF POLYCHLORINATED BIPHENYLS IN THE SNOW COVER IN THE ALMATY AGGLOMERATION.....28	28
N. Berdikul, K. Akmalaiuly FINE-GRAINED CONCRETE USING MINERAL AND CHEMICAL ADDITIVES.....44	44
A. Donayev, A. Kolesnikov, Sh. Shapalov, B. Sapargaliyeva, G. Ivakhniyuk STUDIES OF WASTE FROM THE MINING AND METALLURGICAL INDUSTRY, WITH THE DETERMINATION OF ITS IMPACT ON THE LIFE OF THE POPULATION.....55	55
T. Ibrayev, M. Li, N. Bakbergenov, P. Panenka, A. Batyrbayeva PROBLEMS OF THE USE OF WATER RESOURCES AND THE WAYS OF THEIR SOLUTION IN KAZAKHSTAN.....69	69
R.S. Ibrahimov, A.A. Quliyev, A.K. Abasov, Sh.O. Bahshaliyeva, A.V. Sharifova, Z.R. Ibrahimov STRENGTHENING OF THE WORKING SURFACE OF THE ROD CLUTCH OF A DEEP PUMP UNIT OPERATING IN VARIOUS OPERATING CONDITIONS.....81	81
E.Kh. Iskandarov, Sh.A. Baghirov ANALYTICAL AND WAVE-DEPRESSION METHODS OF ELIMINATION OF THE ONSET OF HYDRATION IN SUBSEA GAS PIPELINES.....96	96

A. Sh.Kanbetov, M.Z. Muldakhmetov, D.K. Kulbatyrov, A.K. Shakhmanova, A.A. Abilgazyeva STUDY OF HEAVY METALS AND ARSENIC CONTENT IN SOILS OF THE COASTAL ZONE OF THE CASPIAN SEA OF THE KAZAKHSTAN SECTOR.....	109
Z. Katrenov, A. Abetov, Z. Meng, T. Jiang MODERN SEISMIC ACQUISITION METHODS BASED ON COMPRESSIVE SENSING, SIMULTANEOUS SOURCE RECORDING AND COMPRESSIVE RECONSTRUCTION.....	122
A.K. Kurbaniyazov, T.T. Barakbaev, N.S. Sambaev, A.S. Izhitskiy, N.K. Kurbaniyazov THE EFFECT OF SYRDARYA RIVER RUNOFF ON THE ECOLOGICAL STATE OF WATERS THE SMALL ARAL SEA.....	136
Zh. Moldasheva, K. Orazbayeva, Zh. Abdugulova, B. Utenova, Sh. Kodanova METHOD OF DEVELOPING MODELS OF CHEMICAL AND TECHNOLOGICAL SYSTEMS OF OIL REFINING UNDER UNCERTAINTY.....	152
B.R. Rakishev, M.M. Mataev, Zh.S. Kenzhetaev, K.S. Togizov, A.Kh. Shampikova INNOVATIVE METHODS FOR RESTORING FILTRATION CHARACTERISTICS OF BOREHOLE URANIUM ORES IN KAZAKHSTAN'S FIELDS.....	171
V.A. Smolyar, O.L. Miroshnichenko, L.Y. Trushel, E.V. Sotnikov, V.M. Mirlas STRUCTURE OF THE INFORMATION SYSTEM OF KAZAKHSTAN FRESH GROUNDWATER RESOURCES.....	182
L.N. Yesmakhanova, S.A. Orynbayev, M. Zhankuanyshev, P. Komada AUTOMATIC CONTROL SYSTEM OF A GAS-PUMPING UNIT.....	199

Tulegulov A.D., Yergaliyev D.S., Karipbaev S.Zh., Bazhaev N.A., Zuev D.V., Adilkhanov Ye.G. MODERN METHODS OF GYROSCOPIC ORIENTATION OF MINE WORKINGS.....	213
T. Ustabaev, M. Mirdadayev, N. Balgabaev, I. Kudaibergenova, B. Amanbayeva RESEARCH OF THE GEOLOGICAL CONDITIONS OF THE PASTURE TERRITORIES OF THE ZHAMBYL REGION FOR THE PURPOSE OF DESALINATION MINERALIZED GROUNDWATER.....	227
K.T. Sherov, B.S. Donenbayev, M.R. Sikhimbayev, I.S. Kuanov, G.D. Tazhenova THE RESEARCH OF CIRCULAR SAW BLADE STABILITY STATE FOR THERMAL FRICTIONAL CUTTING BY THE METHOD OF CALCULATION IN THE FORM OF A HINGELESS CIRCULAR ARCH.....	240

Publication Ethics and Publication Malpractice in the journals of the National Academy of Sciences of the Republic of Kazakhstan

For information on Ethics in publishing and Ethical guidelines for journal publication see <http://www.elsevier.com/publishingethics> and <http://www.elsevier.com/journal-authors/ethics>.

Submission of an article to the National Academy of Sciences of the Republic of Kazakhstan implies that the described work has not been published previously (except in the form of an abstract or as part of a published lecture or academic thesis or as an electronic preprint, see <http://www.elsevier.com/postingpolicy>), that it is not under consideration for publication elsewhere, that its publication is approved by all authors and tacitly or explicitly by the responsible authorities where the work was carried out, and that, if accepted, it will not be published elsewhere in the same form, in English or in any other language, including electronically without the written consent of the copyright-holder. In particular, translations into English of papers already published in another language are not accepted.

No other forms of scientific misconduct are allowed, such as plagiarism, falsification, fraudulent data, incorrect interpretation of other works, incorrect citations, etc. The National Academy of Sciences of the Republic of Kazakhstan follows the Code of Conduct of the Committee on Publication Ethics (COPE), and follows the COPE Flowcharts for Resolving Cases of Suspected Misconduct (http://publicationethics.org/files/u2/New_Code.pdf). To verify originality, your article may be checked by the Cross Check originality detection service <http://www.elsevier.com/editors/plagdetect>.

The authors are obliged to participate in peer review process and be ready to provide corrections, clarifications, retractions and apologies when needed. All authors of a paper should have significantly contributed to the research.

The reviewers should provide objective judgments and should point out relevant published works which are not yet cited. Reviewed articles should be treated confidentially. The reviewers will be chosen in such a way that there is no conflict of interests with respect to the research, the authors and/or the research funders.

The editors have complete responsibility and authority to reject or accept a paper, and they will only accept a paper when reasonably certain. They will preserve anonymity of reviewers and promote publication of corrections, clarifications, retractions and apologies when needed. The acceptance of a paper automatically implies the copyright transfer to the National Academy of Sciences of the Republic of Kazakhstan.

The Editorial Board of the National Academy of Sciences of the Republic of Kazakhstan will monitor and safeguard publishing ethics.

Правила оформления статьи для публикации в журнале смотреть на сайтах:

www.nauka-nanrk.kz

<http://www.geolog-technical.kz/index.php/en/>

ISSN 2518-170X (Online),

ISSN 2224-5278 (Print)

Директор отдела издания научных журналов НАН РК *А. Ботанқызы*
Заместитель директор отдела издания научных журналов НАН РК *Р. Жәліқызы*

Редакторы: *М.С. Ахметова, Д.С. Аленов*

Верстка на компьютере *Г.Д. Жадьранова*

Подписано в печать 25.07.2022.

Формат 70x90^{1/16}. Бумага офсетная. Печать – ризограф.

15,5 п.л. Тираж 300. Заказ 4.