

ISSN 2518-170X (Online)

ISSN 2224-5278 (Print)

ҚАЗАҚСТАН РЕСПУБЛИКАСЫ
ҰЛТТЫҚ ҒЫЛЫМ АКАДЕМИЯСЫ

Satbayev University

Х А Б А Р Л А Р Ы

ИЗВЕСТИЯ

НАЦИОНАЛЬНОЙ АКАДЕМИИ
НАУК РЕСПУБЛИКИ
КАЗАХСТАН
Satbayev University

N E W S

OF THE ACADEMY OF SCIENCES
OF THE REPUBLIC OF
KAZAKHSTAN
Satbayev University

SERIES

OF GEOLOGY AND TECHNICAL SCIENCES

2 (458)

MARCH – APRIL 2023

THE JOURNAL WAS FOUNDED IN 1940

PUBLISHED 6 TIMES A YEAR

ALMATY, NAS RK

NAS RK is pleased to announce that News of NAS RK. Series of geology and technical sciences scientific journal has been accepted for indexing in the Emerging Sources Citation Index, a new edition of Web of Science. Content in this index is under consideration by Clarivate Analytics to be accepted in the Science Citation Index Expanded, the Social Sciences Citation Index, and the Arts & Humanities Citation Index. The quality and depth of content Web of Science offers to researchers, authors, publishers, and institutions sets it apart from other research databases. The inclusion of News of NAS RK. Series of geology and technical sciences in the Emerging Sources Citation Index demonstrates our dedication to providing the most relevant and influential content of geology and engineering sciences to our community.

Қазақстан Республикасы Ұлттық ғылым академиясы «ҚР ҰҒА Хабарлары. Геология және техникалық ғылымдар сериясы» ғылыми журналының Web of Science-тің жаңаланған нұсқасы Emerging Sources Citation Index-те индекстелуге қабылданғанын хабарлайды. Бұл индекстелу барысында Clarivate Analytics компаниясы журналды одан әрі the Science Citation Index Expanded, the Social Sciences Citation Index және the Arts & Humanities Citation Index-ке қабылдау мәселесін қарастыруда. Web of Science зерттеушілер, авторлар, баспашылар мен мекемелерге контент тереңдігі мен сапасын ұсынады. ҚР ҰҒА Хабарлары. Геология және техникалық ғылымдар сериясы Emerging Sources Citation Index-ке енуі біздің қоғамдастық үшін ең өзекті және беделді геология және техникалық ғылымдар бойынша контентке адалдығымызды білдіреді.

НАН РК сообщает, что научный журнал «Известия НАН РК. Серия геологии и технических наук» был принят для индексирования в Emerging Sources Citation Index, обновленной версии Web of Science. Содержание в этом индексировании находится в стадии рассмотрения компанией Clarivate Analytics для дальнейшего принятия журнала в the Science Citation Index Expanded, the Social Sciences Citation Index и the Arts & Humanities Citation Index. Web of Science предлагает качество и глубину контента для исследователей, авторов, издателей и учреждений. Включение Известия НАН РК. Серия геологии и технических наук в Emerging Sources Citation Index демонстрирует нашу приверженность к наиболее актуальному и влиятельному контенту по геологии и техническим наукам для нашего сообщества.

Бас редактор

ЖҰРЫНОВ Мұрат Жұрынұлы, химия ғылымдарының докторы, профессор, ҚР ҰҒА академигі, Қазақстан Республикасы Ұлттық Ғылым академиясының президенті, АҚ «Д.В. Сокольский атындағы отын, катализ және электрохимия институтының» бас директоры (Алматы, Қазақстан) **Н = 4**

Редакциялық алқа:

АБСАДЫКОВ Бахыт Нарикбайұлы, техника ғылымдарының докторы, профессор, ҚР ҰҒА жауапты хатшысы, А.Б. Бектұров атындағы химия ғылымдары институты (Алматы, Қазақстан) **Н = 5**

ӘБСАМЕТОВ Мәліс Құдысұлы (бас редактордың орынбасары), геология-минералогия ғылымдарының докторы, профессор, ҚР ҰҒА академигі, «У.М. Ахмедсафина атындағы гидрогеология және геоэкология институтының» директоры (Алматы, Қазақстан) **Н = 2**

ЖОЛТАЕВ Герой Жолтайұлы (бас редактордың орынбасары), геология-минералогия ғылымдарының докторы, профессор, Қ.И. Сатпаев атындағы геология ғылымдары институтының директоры (Алматы, Қазақстан) **Н=2**

СНОУ Дэниел, Ph.D, қауымдастырылған профессор, Небраска университетінің Су ғылымдары зертханасының директоры (Небраска штаты, АҚШ) **Н = 32**

ЗЕЛЬТМАН Реймар, Ph.D, табиғи тарих мұражайының Жер туралы ғылымдар бөлімінде петрология және пайдалы қазбалар кен орындары саласындағы зерттеулердің жетекшісі (Лондон, Англия) **Н = 37**

ПАНФИЛОВ Михаил Борисович, техника ғылымдарының докторы, Нанси университетінің профессоры (Нанси, Франция) **Н=15**

ШЕН Пин, Ph.D, Қытай геологиялық қоғамының тау геологиясы комитеті директорының орынбасары, Американдық экономикалық геологтар қауымдастығының мүшесі (Пекин, Қытай) **Н = 25**

ФИШЕР Аксель, Ph.D, Дрезден техникалық университетінің қауымдастырылған профессоры (Дрезден, Берлин) **Н = 6**

КОНТОРОВИЧ Алексей Эмильевич, геология-минералогия ғылымдарының докторы, профессор, РФА академигі, А.А. Трофимука атындағы мұнай-газ геологиясы және геофизика институты (Новосибирск, Ресей) **Н = 19**

АГАБЕКОВ Владимир Енокович, химия ғылымдарының докторы, Беларусь ҰҒА академигі, Жаңа материалдар химиясы институтының құрметті директоры (Минск, Беларусь) **Н = 13**

КАТАЛИН Стефан, Ph.D, Дрезден техникалық университетінің қауымдастырылған профессоры (Дрезден, Берлин) **Н = 20**

СЕЙТМҰРАТОВА Элеонора Юсуповна, геология-минералогия ғылымдарының докторы, профессор, ҚР ҰҒА корреспондент-мүшесі, Қ.И. Сатпаев атындағы Геология ғылымдары институты зертханасының меңгерушісі (Алматы, Қазақстан) **Н=11**

САҒЫНТАЕВ Жанай, Ph.D, қауымдастырылған профессор, Назарбаев университеті (Нұр-Сұлтан, Қазақстан) **Н = 11**

ФРАТТИНИ Паоло, Ph.D, Бикокк Милан университеті қауымдастырылған профессоры (Милан, Италия) **Н = 28**

«ҚР ҰҒА Хабарлары. Геология және техникалық ғылымдар сериясы».

ISSN 2518-170X (Online),

ISSN 2224-5278 (Print)

Меншіктеуші: «Қазақстан Республикасының Ұлттық ғылым академиясы» РҚБ (Алматы қ.).

Қазақстан Республикасының Ақпарат және қоғамдық даму министрлігінің Ақпарат комитетінде 29.07.2020 ж. берілген № **KZ39VPY00025420** мерзімдік басылым тіркеуіне қойылу туралы куәлік. Тақырыптық бағыты: *геология, мұнай және газды өңдеудің химиялық технологиялары, мұнай химиясы, металдарды алу және олардың қосындыларының технологиясы.* Мерзімділігі: жылына 6 рет.

Тиражы: 300 дана.

Редакцияның мекен-жайы: 050010, Алматы қ., Шевченко көш., 28, 219 бөл., тел.: 272-13-19 <http://www.geolog-technical.kz/index.php/en/>

© Қазақстан Республикасының Ұлттық ғылым академиясы, 2023

Типографияның мекен-жайы: «Аруна» ЖК, Алматы қ., Мұратбаев көш., 75.

Главный редактор

ЖУРИНОВ Мурат Журинович, доктор химических наук, профессор, академик НАН РК, президент Национальной академии наук Республики Казахстан, генеральный директор АО «Институт топлива, катализа и электрохимии им. Д.В. Сокольского» (Алматы, Казахстан) **Н = 4**

Редакционная коллегия:

АБСАДЫКОВ Бахыт Нарикбаевич, доктор технических наук, профессор, ответственный секретарь НАН РК, Институт химических наук им. А.Б. Бектурова (Алматы, Казахстан) **Н = 5**

АБСАМЕТОВ Малис Кудысович, (заместитель главного редактора), доктор геолого-минералогических наук, профессор, академик НАН РК, директор Института гидрогеологии и геоэкологии им. У.М. Ахмедсафина (Алматы, Казахстан) **Н = 2**

ЖОЛТАЕВ Герой Жолтаевич, (заместитель главного редактора), доктор геолого-минералогических наук, профессор, директор Института геологических наук им. К.И. Сатпаева (Алматы, Казахстан) **Н=2**

СНОУ Дэниел, Ph.D, ассоциированный профессор, директор Лаборатории водных наук университета Небраски (штат Небраска, США) **Н = 32**

ЗЕЛЬТМАН Реймар, Ph.D, руководитель исследований в области петрологии и месторождений полезных ископаемых в Отделе наук о Земле Музея естественной истории (Лондон, Англия) **Н = 37**

ПАНФИЛОВ Михаил Борисович, доктор технических наук, профессор Университета Нанси (Нанси, Франция) **Н=15**

ШЕН Пин, Ph.D, заместитель директора Комитета по горной геологии Китайского геологического общества, член Американской ассоциации экономических геологов (Пекин, Китай) **Н = 25**

ФИШЕР Аксель, ассоциированный профессор, Ph.D, технический университет Дрезден (Дрезден, Берлин) **Н = 6**

КОНТОРОВИЧ Алексей Эмильевич, доктор геолого-минералогических наук, профессор, академик РАН, Институт нефтегазовой геологии и геофизики им. А.А. Трофимука СО РАН (Новосибирск, Россия) **Н = 19**

АГАБЕКОВ Владимир Енокович, доктор химических наук, академик НАН Беларуси, почетный директор Института химии новых материалов (Минск, Беларусь) **Н = 13**

КАТАЛИН Стефан, Ph.D, ассоциированный профессор, Технический университет (Дрезден, Берлин) **Н = 20**

СЕЙТМУРАТОВА Элеонора Юсуповна, доктор геолого-минералогических наук, профессор, член-корреспондент НАН РК, заведующая лабораторией Института геологических наук им. К.И. Сатпаева (Алматы, Казахстан) **Н=11**

САГИНТАЕВ Жанай, Ph.D, ассоциированный профессор, Назарбаев университет (Нурсултан, Казахстан) **Н = 11**

ФРАТТИНИ Паоло, Ph.D, ассоциированный профессор, Миланский университет Бикокк (Милан, Италия) **Н = 28**

«Известия НАН РК. Серия геологии и технических наук».

ISSN 2518-170X (Online),

ISSN 2224-5278 (Print)

Собственник: Республиканское общественное объединение «Национальная академия наук Республики Казахстан» (г. Алматы).

Свидетельство о постановке на учет периодического печатного издания в Комитете информации Министерства информации и общественного развития Республики Казахстан № KZ39VPY00025420, выданное 29.07.2020 г.

Тематическая направленность: *геология, химические технологии переработки нефти и газа, нефтехимия, технологии извлечения металлов и их соединений.*

Периодичность: 6 раз в год.

Тираж: 300 экземпляров.

Адрес редакции: 050010, г. Алматы, ул. Шевченко, 28, оф. 219, тел.: 272-13-19

<http://www.geolog-technical.kz/index.php/en/>

© Национальная академия наук Республики Казахстан, 2023

Адрес типографии: ИП «Аруна», г. Алматы, ул. Муратбаева, 75.

Editorial chief

ZHURINOV Murat Zhurinovich, doctor of chemistry, professor, academician of NAS RK, president of the National Academy of Sciences of the Republic of Kazakhstan, general director of JSC “Institute of fuel, catalysis and electrochemistry named after D.V. Sokolsky» (Almaty, Kazakhstan) **H = 4**

Editorial board:

ABSADYKOV Bakhyt Narikbaevich, doctor of technical sciences, professor, executive secretary of NAS RK, Bekturov Institute of chemical sciences (Almaty, Kazakhstan) **H = 5**

ABSAMETOV Malis Kudysovich, (deputy editor-in-chief), doctor of geological and mineralogical sciences, professor, academician of NAS RK, director of the Akhmedsafin Institute of hydrogeology and hydrophysics (Almaty, Kazakhstan) **H=2**

ZHOLTAEV Geroy Zholtaevich, (deputy editor-in-chief), doctor of geological and mineralogical sciences, professor, director of the institute of geological sciences named after K.I. Satpayev (Almaty, Kazakhstan) **H=2**

SNOW Daniel, Ph.D, associate professor, director of the laboratory of water sciences, Nebraska University (Nebraska, USA) **H = 32**

ZELTMAN Reyman, Ph.D, head of research department in petrology and mineral deposits in the Earth sciences section of the museum of natural history (London, England) **H = 37**

PANFILOV Mikhail Borisovich, doctor of technical sciences, professor at the Nancy University (Nancy, France) **H=15**

SHEN Ping, Ph.D, deputy director of the Committee for Mining geology of the China geological Society, Fellow of the American association of economic geologists (Beijing, China) **H = 25**

FISCHER Axel, Ph.D, associate professor, Dresden University of technology (Dresden, Germany) **H = 6**

KONTOROVICH Aleksey Emilievich, doctor of geological and mineralogical sciences, professor, academician of RAS, Trofimuk Institute of petroleum geology and geophysics SB RAS (Novosibirsk, Russia) **H = 19**

AGABEKOV Vladimir Enokovich, doctor of chemistry, academician of NAS of Belarus, honorary director of the Institute of chemistry of new materials (Minsk, Belarus) **H = 13**

KATALIN Stephan, Ph.D, associate professor, Technical university (Dresden, Berlin) **H = 20**

SEITMURATOVA Eleonora Yusupovna, doctor of geological and mineralogical sciences, professor, corresponding member of NAS RK, head of the laboratory of the Institute of geological sciences named after K.I. Satpayev (Almaty, Kazakhstan) **H=11**

SAGINTAYEV Zhanay, Ph.D, associate professor, Nazarbayev University (Nursultan, Kazakhstan) **H = 11**

FRATTINI Paolo, Ph.D, associate professor, university of Milano-Bicocca (Milan, Italy) **H = 28**

News of the National Academy of Sciences of the Republic of Kazakhstan. Series of geology and technology sciences.

ISSN 2518-170X (Online),

ISSN 2224-5278 (Print)

Owner: RPA «National Academy of Sciences of the Republic of Kazakhstan» (Almaty).

The certificate of registration of a periodical printed publication in the Committee of information of the Ministry of Information and Social Development of the Republic of Kazakhstan **No. KZ39VPY00025420**, issued 29.07.2020.

Thematic scope: *geology, chemical technologies for oil and gas processing, petrochemistry, technologies for extracting metals and their connections.*

Periodicity: 6 times a year.

Circulation: 300 copies.

Editorial address: 28, Shevchenko str., of. 219, Almaty, 050010, tel. 272-13-19

<http://www.geolog-technical.kz/index.php/en/>

© National Academy of Sciences of the Republic of Kazakhstan, 2023

Address of printing house: ST «Aruna», 75, Muratbayev str, Almaty.

NEWS of the National Academy of Sciences of the Republic of Kazakhstan
 SERIES OF GEOLOGY AND TECHNICAL SCIENCES
 ISSN 2224-5278
 Volume 2, Number 458 (2023), 96–107
<https://doi.org/10.32014/2023.2518-170X.284>
 UDC 553.041/078

© L.Z. Issayeva¹, E. Slaby², S.K. Assubayeva¹, M.K. Kembayev¹, K.S. Togizov^{1*}, 2023

¹Satbayev University, Almaty, Kazakhstan;

²Institute of Geological Sciences P.A.S., Warsaw, Poland.

E-mail: k.togizov@satbayev.university

THE THREE-DIMENSIONAL MODEL OF THE AKBULAK RARE EARTH DEPOSIT (NORTHERN KAZAKHSTAN)

Lyudmila Issayeva — doctor of geological and mineralogical sciences, professor, Satbayev University

E-mail: l.issayeva@satbayev.university, <https://orcid.org/0000-0001-7184-6351>;

Ewa Slaby — Dr. Hab. professor, director institute of geological sciences P.A.S.

<https://orcid.org/0000-0003-1476-5138>;

Saltanat Assubayeva — candidate of geological and mineralogical sciences, Satbayev University

E-mail: s.assubayeva@satbayev.university, <https://orcid.org/0000-0003-3658-715X>;

Maxat Kembraev — PhD, associate professor, Satbayev University

E-mail: m.kembraev@satbayev.university, <https://orcid.org/0000-0001-5069-9399>;

Kuanysh Togizov — PhD, associate professor, Satbayev University

E-mail: k.togizov@satbayev.university, <https://orcid.org/0000-0002-4830-405X>.

Abstract. The economy of Kazakhstan was always linked closely to subsoil use, and the well-being of our country is directly associated with robust approach to geological research. The 2021–2025 State Geological Exploration Programme was adopted this year at governmental level to provide sustainable replenishment, development and support to competitiveness of Kazakhstan's mineral resources base. The programme predetermine new principles in geological research methodology for ore objects too. The new approach can be realized through application of modern research technology (MapInfo, ArcGIS, GIS–Micromine), concerned with formation of a scientific digital geodata base to generate 3D models of mineral resource deposits. Analysing the obtained results we can solve actual tasks of prospecting geology in identifying promising areas within known deposits, specifying ore–controlling factors, and estimating its reserves. Input data for the Akbulak 3D–model was supplied in the form of graphics and calculation tables. Based on the Akbulak field geographic information system, we developed the wireframe and block models, as well as the block model slices along exploration profiles. The result enable identifying the promising areas with commercial ores within the deposit.

Key words: rare earth elements, ion adsorption deposits, geoinformation system, framework model, block model

Funding. This research was funded by Geology Committee of the Ministry of Industry and Infrastructure Development of the Republic of Kazakhstan, grant number BR10264324.

© Л.Ж. Иссаева¹, Е. Слаби², С.К. Асубаева¹, М.К. Кембаев¹, К.С. Тогизов^{1*}, 2023

¹Сәтпаев Университеті, Алматы, Қазақстан;

²Геология ғылымдар институты П.Ф.А., Варшава, Польша.

E-mail: k.togizov@satbayev.university

АҚБҰЛАҚ СИРЕКЖЕР КЕН ОРНЫНЫҢ ҮШ ӨЛШЕМДІ МОДЕЛІ (СОЛТҮСТІК ҚАЗАҚСТАН)

Исаева Людмила Жандүйсенқызы — геология және минералогия ғылымдарының докторы, профессор, Сәтпаев Университеті

E-mail: l.issayeva@satbayev.university, <https://orcid.org/0000-0001-7184-6351>;

Ewa Slaby — хаб. докторы, профессор, П.Ф.А. геологиялық ғылымдар институтының директоры

<https://orcid.org/0000-0003-1476-5138>;

Асубаева Салтанат Қалықбайқызы — геология және минералогия ғылымдарының кандидаты, Сәтпаев Университеті

E-mail: s.assubayeva@satbayev.university, <https://orcid.org/0000-0003-3658-715X>;

Кембаев Максат Кенжебекулы — PhD, қауымдастырылған профессор, Сәтпаев Университеті

E-mail: m.kembraev@satbayev.university, <https://orcid.org/0000-0001-5069-9399>;

Тоғызов Қуаныш Серікханұлы — PhD, қауымдастырылған профессор, Сәтпаев Университеті
E-mail: k.togizov@satbayev.university, <https://orcid.org/0000-0002-4830-405X>.

Аннотация. Қазақстан экономикасы әрқашан жер қойнауын пайдаланумен тығыз байланысты болды, ал еліміздің әл-ауқаты геологиялық зерттеулерге сенімді көзқараспен тікелей байланысты. Үкімет деңгейінде Қазақстанның минералдық-шикізаттық базасын тұрақты толықтыру, дамыту және бәсекеге қабілеттілігін қолдау мақсатында 2021–2025 жылдарға арналған Мемлекеттік геологиялық барлау бағдарламасы қабылданды. Бағдарлама кен объектілерін геологиялық зерттеу әдістемесінің жаңа принциптерін де алдын ала белгілейді. Жаңа тәсілді қазіргі заманғы зерттеу технологиясын орындарының 3D модельдерін құру үшін ғылыми цифрлық геодеректер базасын қалыптастыруға қатысты. Алынған нәтижелерді талдай отырып, белгілі кен орындарының шегінде перспективалық учаскелерді анықтауда, кенді реттейтін факторларды көрсетуде және оның қорларын бағалауда барлау геологиясының өзекті міндеттерін шешуге болады. Ақбұлақ 3D-моделі үшін кіріс деректер графикалық мәліметтерден және есептеу кестелерінен алынды. Ақбұлақ кен орнының геоақпараттық жүйесіне сүйене отырып, барлау профилдері бойынша каркастық және блоктық модельдері, сондай-ақ блок-моделінің тілімдері әзірленді. Нәтиже кен орнындағы тауарлы кендері бар перспективалы аймақтарды анықтауға мүмкіндік береді.

Түйінді сөздер: сирек жер элементтері, иондық адсорбциялық кен орындары, геоақпараттық жүйе, рамкалық модель, блок-модель

Қаржыландыру. Зерттеу №BR10264324 бағдарламасы бойынша Қазақстан Республикасының Индустрия және инфрақұрылымдық даму министрлігінде Геология комитетінің қаржылық қолдауымен орындалды.

© Л.Ж. Иссаева¹, Е. Слаби², С.К. Асубаева¹, М.К. Кембаев¹, К.С. Тоғизов^{1*}, 2023

¹Сәтпаев Университет, Алматы, Қазақстан;

²Институт Геологических Наук П.А.Н., Варшава, Польша.

E-mail: k.togizov@satbayev.university

ТРЕХМЕРНАЯ МОДЕЛЬ АКБУЛАКСКОГО РЕДКОЗЕМЕЛЬНОГО МЕСТОРОЖДЕНИЯ (СЕВЕРНЫЙ КАЗАХСТАН)

Исаева Людмила Джандуйсеновна – доктор геолого–минералогических наук, профессор, Satbayev University
E-mail: l.issayeva@satbayev.university, <https://orcid.org/0000-0001-7184-6351>;

Ewa Slaby – хаб. доктор, профессор, директор Института геологических наук П.А.Н.
<https://orcid.org/0000-0003-1476-5138>;

Асубаева Салтанат Калыкбаевна – кандидат геолого–минералогических наук, Satbayev University
E-mail: s.assubayeva@satbayev.university, <https://orcid.org/0000-0003-3658-715X>;

Кембаев Максат Кенжебекулы – PhD, ассоциированный профессор, Satbayev University
E-mail: m.kembayev@satbayev.university, <https://orcid.org/0000-0001-5069-9399>;

Тоғизов Қуаныш Серікханович – PhD, ассоциированный профессор, Satbayev University
E-mail: k.togizov@satbayev.university, <https://orcid.org/0000-0002-4830-405X>.

Аннотация. Экономика Казахстана всегда была тесно связана с недропользованием, и благополучие нашей страны напрямую связано с грамотным подходом к геологическим исследованиям. На уровне Правительства была принята Государственная программа геологоразведки на 2021–2025 годы, направленная на обеспечение устойчивого восполнения, развития и поддержки конкурентоспособности минерально–сырьевой базы Казахстана. Программа предопределяет новые принципы в методологии геологических исследований и рудных объектов. Новый подход может быть реализован за счет применения современных исследовательских технологий (MapInfo, ArcGIS, GIS-Micromine), связанных с формированием научной цифровой базы геоданных для создания 3D-моделей месторождений полезных ископаемых. Анализ полученных результатов позволяет решать актуальные задачи поисковой геологии по выявлению перспективных участков в пределах известных месторождений, уточнению рудоконтролирующих факторов и подсчету его запасов. Исходные данные для 3D-модели Акбулак были предоставлены в виде графиков и расчетных таблиц. На основе геоинформационной системы месторождения Акбулак разработаны каркасная и блочная модели, а также срезы блочной модели по разведочным профилям. Результат позволил выделить перспективные участки с промышленными рудами в пределах месторождения.

Ключевые слова: редкоземельные элементы, ионно-адсорбционные месторождения,

геоинформационная система, каркасная модель, блочная модель

Финансирование. Исследование выполнено при финансовой поддержке Комитета геологии Министерства индустрии и инфраструктурного развития Республики Казахстан, Программа №BR10264324.

Introduction

Kazakhstan has significant prospects for development of its rare earth mineral resource base. Until the late 1980s–1990s in Kazakhstan, the rare earth elements (of, mainly, cerium group) were extracted in the uranium production at the Prikaspiian and Tselinny Combines, as well as at the Irtysh Chemical-Metallurgical Plant from imported raw materials (of the Kola Peninsula). This presented the mining industry with new tasks.

Currently, the hypogene deposits of rare earths are of significant interest, especially considering the comparative ease of technological scheme of their mining, as a significant part of rare-earth mineralization is associated with clay minerals. As is known, by composition the REE minerals are divided into the following groups: cerium minerals (bastnaesite, parisite, loparite, monazite, knobotite, eudialyte, fergusonite Ce, etc.); gadolinium (samarskite, etc.); yttrium (euxenite, xenotime, yttrialite, etc.); yttrium-ytterbium (fergusonite, etc.), complex (orthite, pyrochlore, gadolinite, apatite, sphene, etc.).

A number of yttrium and rare earth deposits and ore occurrences are concentrated in Northern Kazakhstan (Kundybai (Omirsarikov, 2017a: 6, Omirsarikov, 2016b: 12), Shok-Karagai (Issayeva, 2019a: 8, Issayeva, 2022b: 8)), one of which is Akbulak. During last geochemical searches in 1986–90, a Akbulak zone of rare and rare-earth metals was discovered and formalized on the Trough area. As a result, the *Akbulak tin-rare-earth zone* was identified on the south-eastern endocontact of the Akzhar massif (Yermolov, 2019: 11; Stepanets, 2017: 19; D'yachkov, 2022a: 22; Salikhov, 2020: 8). The mineralization is confined to linear weathering crusts. In the south-western part of the Akbulak zone (according to surface metallometry and isolated core holes), the rare-earth mineralization was detected both in weathering crusts and in bedrock (Omirsarikov, 2017a: 6; Mizernaya, 2020: 6; D'yachkov, 2021b: 23; Mukhamedzhanov, 2017: 12). Mineralogical analysis defined their mineral forms as xenotime, rhabdophanite, cherchite and bastnaesite. The ore parts have thickness from 1.4 m to 31 m, and the total thickness of weathering crusts is 10 to 50 m. Anomalous yttrium contents are accompanied by elevated contents of tin (0.003–0.12 %), silver (1–100 g/t), zinc (0.2–0.3 %). Prospecting and appraisal work on the deposit established the industrial significance of the site. Average contents of yttrium oxide are 272 g/t, on sides 100 g/t, and sum of rare earths 790 g/t were established at the deposit.

The spectral and semi-quantitative analysis for yttrium and rare earths allowed outlining the yttrium and rare earths ore deposit by the side content of yttrium of 100 g/t and 200 g/t, and three promising areas were identified within the area (Tishhenko, 1994: 246):

1. The central part of the site (the Akbulak ore occurrence itself and its flanks).
2. The southern part.
3. The northern part.

They are all located away from the south-eastern endocontact of the Akzhar massif, confined to linear weathering crusts developed over gneiss granites and characterised by similar mineralisation parameters and a set of elements.

Materials and basic research methods

The geological structure of the area involves rocks that were formed during the period between the Proterozoic and the present day. Proterozoic and Paleozoic rocks compose the folded basement, while Meso-Cenozoic sediments form the platform cover. Tectonically, the area is located in the Ulutau anticlinorium, which consists of two structural floors, lower and upper, separated by regional unconformity. The site area consists of the Upper Stage deposits: the rocks of the Aralbai Series, Karasuleimen (PR₂ks) and Duisyun Suite (PR₂ds). These rocks occupy 10–15 % of the area. About 80–90 % of the area are composed of gneiss granites of the Akzhar massif of the Upper Proterozoic complex (γPR₂). The Akzhar massif is poorly exposed, with bedrock gneiss granites coming to the surface in the northern part of the area along the Aschitasty River. The main area is overlain by the cover of Pliocene-Pleistocene sediments of 10–25 m of thickness.

The platform cover is represented by Meso-Cenozoic formations of area or linear weathering crusts of crystalline basement, clays and sands of Kaidaul (P₃²⁻³kd), Tersek (N₁¹⁻²trs), Pavlodar (N₁³–N₂¹), Turnei (N₁²⁻³tm) suites, gravel, sandy loams, loams of Quaternary system.

In the south-eastern endocontact of the Akzhar massif, the Akbulak tin-rare-earth zone is traced for 17 km along the strike, 2–3 km wide. The massif is composed of gneiss granites of light grey, pinkish-grey colour, mica-quartz-feldspar composition with the porphyroblast structure. The hosting rocks (exocontact of the Akzhar massif) are mica-feldspar-quartz schists interbedded with feldspar-biotite-amphibole porphyritoids,

attributed to the Duisyun Suite of the Upper Proterozoic (PR₂ds). Tectonically, the anomalous zone is complicated by tectonic faults, clearly revealed by geophysical surveys, of north-eastern and sub-latitudinal directions, along which displacements of rocks and geochemical halos are observed (Tishchenko, 1994: 246; Baibatsha, 2020a: 14; Baibatsha, 2020b: 9; Baibatsha, 2020c: 9; Baibatsha, 2021d: 7; Ratov, 2021: 11; Aidarbekov, 2022: 16).

In the magnetic field, the anomalous zone is characterised by elevated values of 100–400 γ in the background of $\pm 50\gamma$. In general, the Akbulak zone is characterised by yttrium contents of 0.01 % to 0.1 % and above, elevated contents of tin, silver, molybdenum, niobium, gallium, lead and zinc. Within the zone, a number of anomalous halos were identified with ore concentrations of rare earth elements. The zone is unevenly explored: the north-eastern and south-western parts were identified by surface metallometry, the central part by subsurface lithochemistry data (Nazirova, 2019: 5).

For the north-eastern part of the Akbulak zone, the indices of the transverse and longitudinal series of zonality have been calculated. The longitudinal series of zoning (from south-west to north-east) is as follows: Ti, Sn, Pb, Ga, Be, Nb, Jb, Y, Sn, and indicates the direction of dipping of the ore zone axis from south-west to north-east with changes in the level of erosional cut from the low-ore to the ore and the sub-ore. The type of mineralisation is rare-earth with tin. The cross-sectional zoning series (west to east) is as follows: Yb, Y, V, Mo, Zr, Sn, Yb, Y, Cr, Nb, Sn, Y, Yb, Sn, and indicates that at least three ore bodies can be identified within the zone.

The above data of predecessors and materials of drilling works (Tishhenko, 1994: 246) and data of K.I. Satpayev IGN obtained in 2013–2014 formed the basis of GIS-modelling (MicroMine).

Initial data was used to create a geographical information system for the area in the form of graphic charts (geological map, geological cross-sections and surface sampling plans) and scoring tables.

A total of 13,472 pieces of information on 1,712 wells were utilised for modelling.

The spatial boundaries of the ore body were modelled using the MicroMine software (Kennedy, 2001; Micromine, 2004: 220). The ore body boundaries of yttrium at 100 g/t and 200 g/t lateral contents were used as the basis for the wireframe model (Issayeva, 2019 a: 8; Issayeva, 2022b: 8).

Results and discussion

1) Frame models of the Akbulak site. First of all, the lithological structure of the Akbulak site was modelled. It was noted that all prospective zones are located along the south-eastern endocontact of the Akzhar massif, are confined to linear weathering crusts developed on gneiss granites, are characterised by similar mineralisation parameters, and sets of elements. The geological setting is also similar to that of the Akbulak ore occurrence, and therefore can be sufficiently descriptive by the latter.

The modelling of the lithological structure of this area utilised the lithological boundaries shown on the 1991–1994 reserves estimation sections (Tishhenko, 1994: 246). The following lithological layers were identified: the boundary of friable Meso-Cainozoic sediments, the boundary of the weathering crust, the boundary of gneiss granites (Figure 1).

According to geological data, the structure of the Akbulak ore occurrence involves the following vertical constituents (top to down):

- cover deposits (N-Q) represented by loams, clays up to 20.0 m thick (average thickness across the ore occurrence is 13 m);
- weathering crusts (Mz) are clay-silt loam, clay-rubble, rubble with a total thickness up to 50m;
- weakly weathered gneiss-granites (γ PR₂) of a light grey, pinkish-grey colour.
- the three-dimensional wireframe model of the lithological structure of the Central zone (the Akbulak ore occurrence) clearly visualises these lithological layers with geometric parameters estimated vertically (Figures 1).

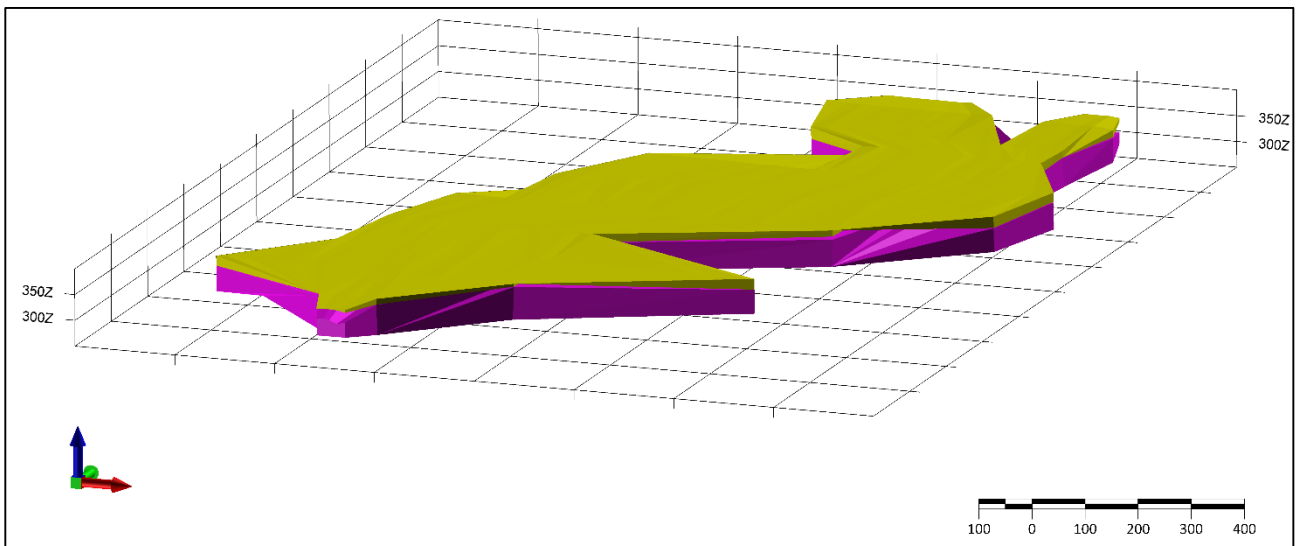


Figure 1. The 3D wireframe model of the lithological structure of the Central zone at the Akbulak site
The SW-NE isometric view: yellow – friable Meso-Cenozoic sediments; grey – weathering crust over gneissogranites; pink - gneissogranites.

The rare earth elements of industrial interest are confined to linear weathering crusts developed over greisenised gneiss granites, hence a 3D wireframe model of the productive horizon weathering crust is considered separately (Figures 2A, 2B).

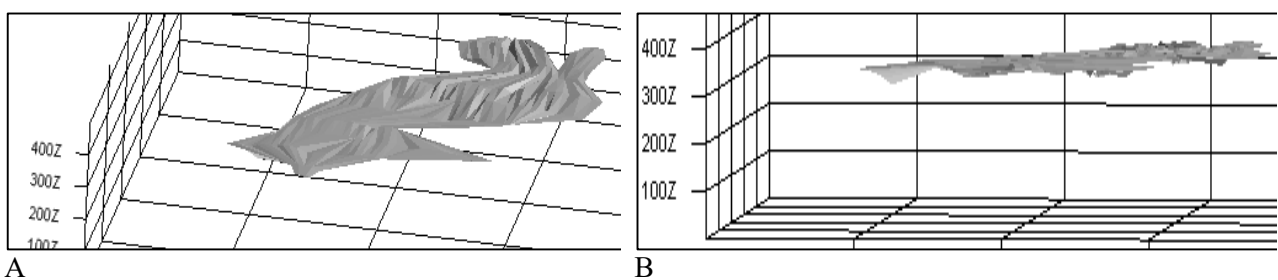


Figure 2. The 3D wireframe model of weathering crusts at the Akbulak site Central Zone. A) Isometric SW-NE view. B) Side view.

According to geological data, they are divided according to their degree of weathering:

1. The muddy-clayey weathering crusts. This is the most weathered crusts, caolinised and ferruginised in varying degrees. The horizon can be traced almost throughout the entire ore occurrence. Its thickness varies from the first metres to 30.0 metres. It consists of 30–60 % of kaolin, 5–10 % of hydromica and 30–50 % of quartz grits.
2. Clay-rubbly weathering crusts, consisting of 20–40 % clayey material, 10–30 % quartz gravel, 30–60 % rubble of gneiss-granites heavily weathered but retaining the structural features. The horizon is 20–28.0 m thick. The crusts are weakly kaolinised and ferruginised.
3. Rubbly weathering crusts. These are represented by rubble of weathered parent rock. The weathering degree decreases towards the face. The horizon thickness is not great and amounts to the first metres.

A wireframe model of ore bodies in the Akbulak site. Three prospective zones were identified in this ore district based on geological data and they are delineated within the ore district. Therefore, we considered the wireframe models of each prospective zone individually.

The northern zone of the site is analogous to the Akbulak ore occurrence in terms of its geological and tectonic setting. The ore prospective halo has an isometric shape in plan with dimensions of 1.6×2.0 km, with the halo not delineated in the north (Fig. 3).




Figure 3. The 3D wireframe model of the Northern part of the Akbulak site ore bodies. SW–NW

The central zone (the Akbulak ore occurrence) is confined to linear gneiss granite weathering crusts developed along the south-eastern endocontact of the Akzhar massif. The mineralization is in the form of a horizontal deposit extending from south-west to north-east, sizing on average 2.2×0.55 km, with the area of 1.1 sq. km (Fig. 4).




Figure 4. The 3D wireframe model of the Central part of the Akbulak site ore bodies. SW–NW

In the *southern zone* of the site, the yttrium-rare earth ore prospective halo is isometric in plan with dimensions of 1.2×2.0 km. The geological setting, as mentioned above, is similar to that of the Akbulak ore occurrence (Fig. 5).




Figure 5. The 3D wireframe model of the Southern part of the Akbulak site ore bodies. SW-NW

The constructed framework models of the lithological structure of the Akbulak ore occurrence area and the framework models of the weathering crusts at all its sites visualise the morphology of the ore deposits in the area, as the localisation of rare earths in the area is associated with linear weathering crusts.

2) The block model of the Akbulak site. The next stage of the study is to build block models of the above zones of the Akbulak site. These models visualise rare earth distributions within the ore bodies. Upon the volumetric wireframe modelling of ore bodies, a block model of ore bodies is created, i.e. the internal space of the wireframe model is filled by cells (blocks). Dimensions of blocks correspond to parameters of the exploration network of the area and proportions of the ore body. It will deliver the visualisation of different yttrium oxide contents in the Akbulak site, a block model of the Akbulak area. The block model of this area was built separately for each zone, thus allowing to conduct a comparative analysis on distribution of their rare earth contents.

The northern zone. This block model shows that ore zones with yttrium oxide content within the lateral content of 0.01 to 0.02 % are most prevalent in this zone of the Akbulak site, and they cover both the upper and lower horizons of the gneiss granite weathering crust. Ore zones with high yttrium oxide concentrations (>0.07 %) are common only in the upper horizons of the North Zone of the Akbulak site (Fig. 6).

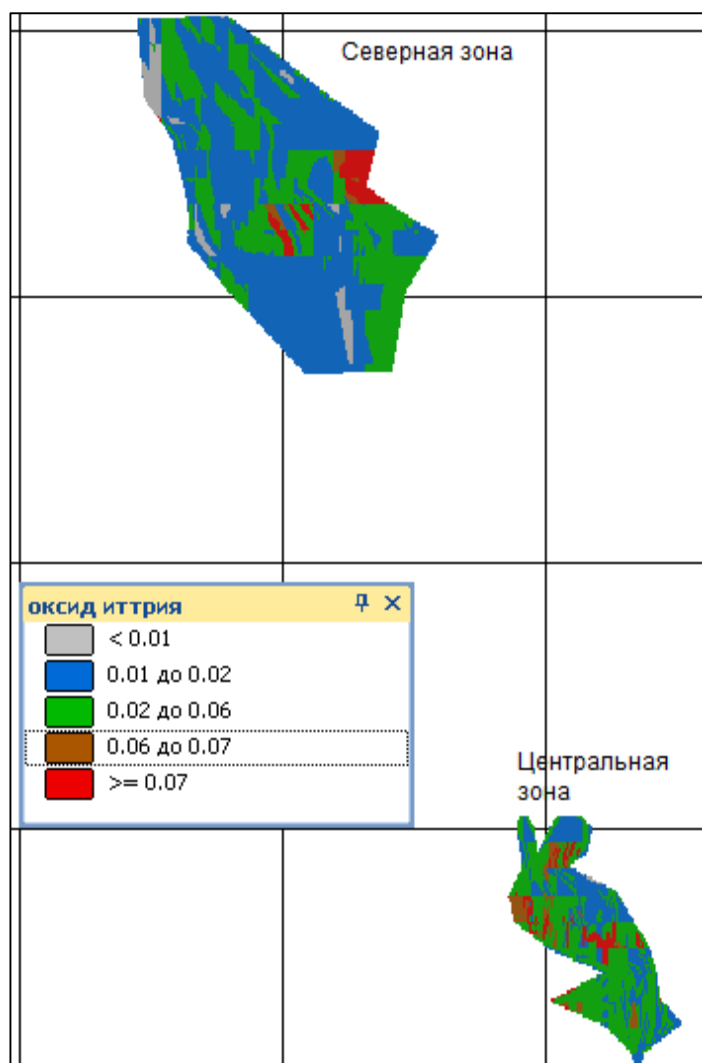


Figure 6. The block model of the Akbulak site. Plan view

The central zone of the Akbulak site has mainly zones with yttrium oxide contents between 0.02 and 0.06 %. Such zones of mineralisation above the lateral content are of relatively even distribution throughout the horizon. In addition, zones with elevated yttrium oxide concentrations of 0.06 to 0.07 % and higher occur in the upper and lower horizons (Fig. 6).

The central zone belongs to alluvial placers in Mesozoic weathering crusts over gneiss-granites and, according to geological materials, has the following parameters:

- area 1.0 km² ;
- average thickness 14.2 m;
- average yttrium oxide content is 272 g/t;
- average content of the sum of rare earth oxides 790 g/t;
- average linear stripping ratio 1.5

According to geological data, the depth of the roof occurrence of the Central Zone ore deposit in the Akbulak site varies from 0 to 33.0 m, the bottom from 4.0 m to 64.5 m. The average thickness of the deposit across the ore occurrence was 13.2 m. The average content of yttrium oxide across the ore occurrence was 272 g/t (with lateral content of 100 g/t) and the sum of rare earth oxides was 790 g/t.

The Northern Zone, compared to the Central Zone, has the ore-promising halo with elevated contents of up to 400 g/t. At that, distribution of silver in boreholes is uniform at contents from 1 to 10 g/t with sharp increases to hundreds of g/t. Elevated contents are observed both in upper and lower parts of the section. According to mineralogical analysis, silver is in native form (Tishhenko, 1994: 246).

Within the southern part of the Akbulak site, 4 ore deposits was identified with average contents of yttrium oxide from 190 to 424 g/t (with lateral content of 100 g/t) and the sum of rare earth oxides of 829-1863 g/t. Ore deposit depths vary from 7.2 to 13.8 m. The linear stripping ratio is 0.6-1.6 (Tishhenko, 1994: 246).

The block model of the southern part of the Akbulak site shows that here, in all 4 ore deposits, zones with yttrium oxide content of 0.02 to 0.06 % have the highest occurrence. They are distributed relatively evenly horizontally and vertically. Zones with yttrium oxide content within the lateral content are also distributed evenly in ore deposits, while mineralization zones with elevated yttrium oxide content ranging from 0.06 to 0.07 % and higher are concentrated mainly in the upper horizons of ore deposits (Fig. 7).

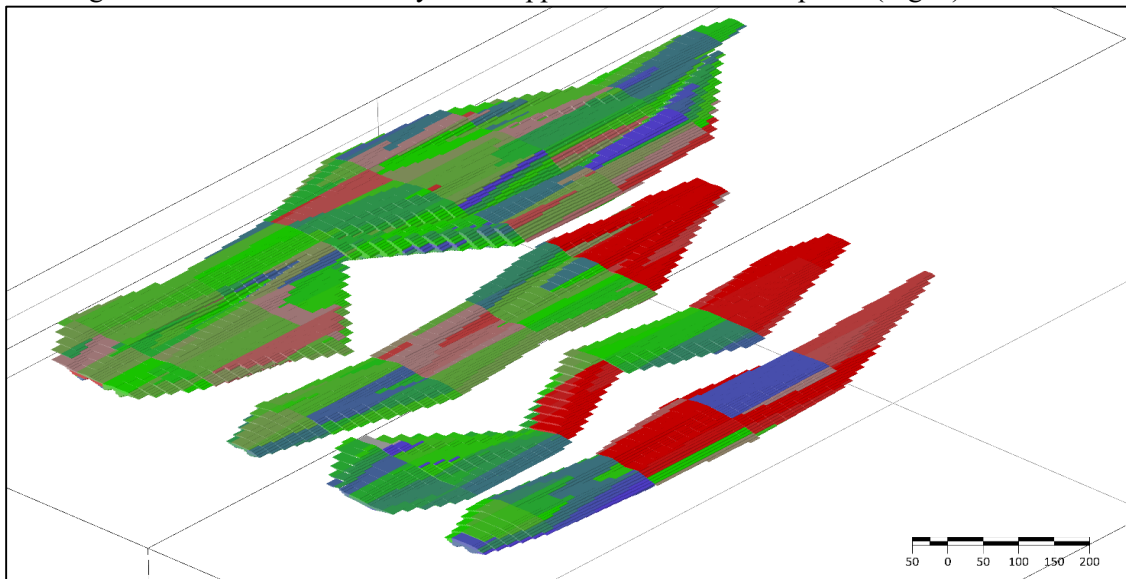


Figure 7. The block model of the Southern part of the Akbulak site. Side view

The geostatic analysis obtained during the 3D modelling of the Akbulak site shows that the average yttrium oxide content is 280 g/t, when its value for the Central Zone was determined to be within 272 g/t (Fig. 8). This small discrepancy, or conversely overlap, means that the geological materials used to compile the borehole database carry a number of inaccuracies.

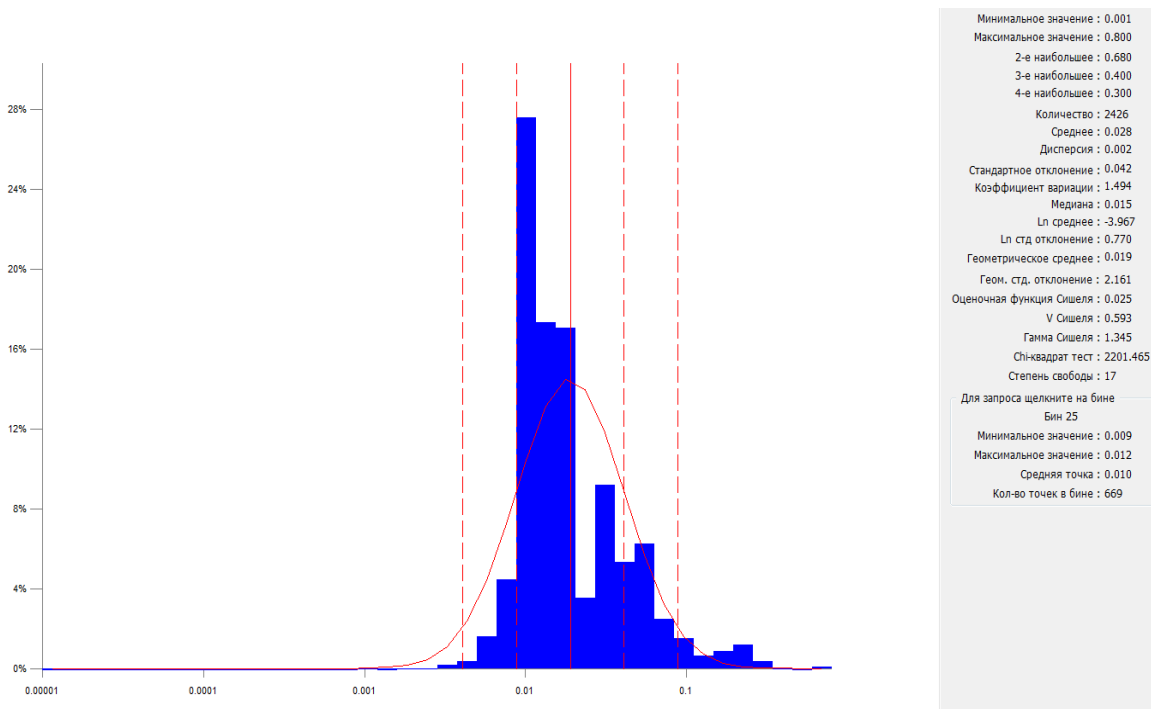


Figure 8. Statistics on the yttrium oxide J₂O₃ content

Interpretation of ore bodies by exploration profiles. Interpretation of ore bodies by exploration profiles was conducted for the Central Zone of the Akbulak site taking into account their reported boundaries (“The 1991–1994 report on prospecting works for rare elements within Akbulak site”, Central prospecting geochemical party). In this case, the block model of the considered area was interpreted by exploration lines and it was conducted interactively by 10 exploration lines (Fig. 9). Each section was rendered for viewing in

the MICROMINE Wise environment. The transects were displayed with the results of yttrium oxide percentage in the original samples in different colours. The results of interpreting the sections by exploration profiles were tabulated, where prevailing zones with different content of yttrium oxide were evaluated.

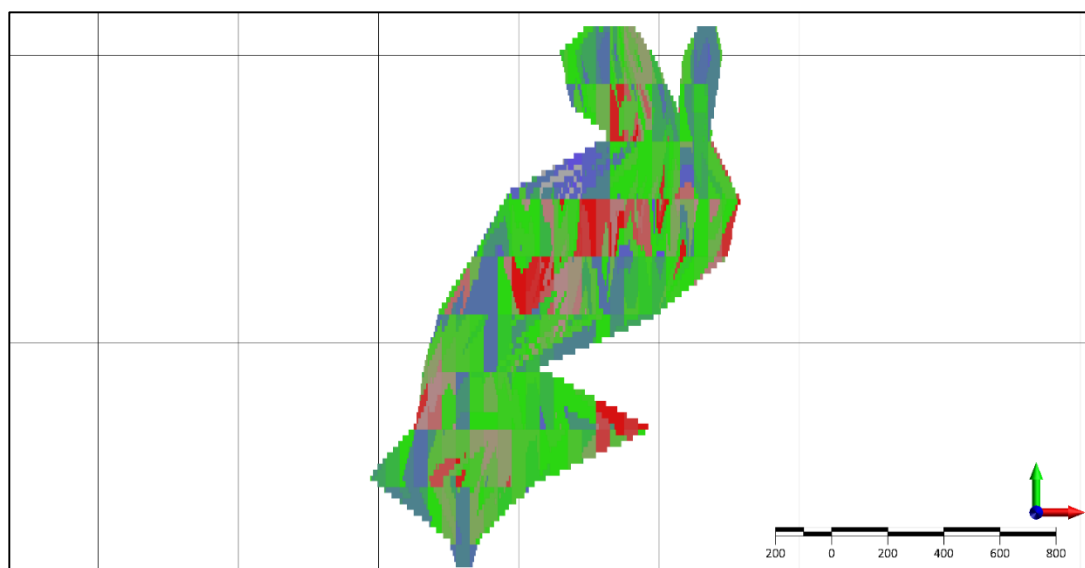


Figure 9. The block model of the Central Zone at the Akbulak site. Top view

Table 1. Exploration profile sections with visualisation of yttrium oxide contents of the Central Zone at the Akbulak site

| | Grey < 0.01 %; blue 0.01–0.02 %; green 0.02–0.06 %; brown 0.06–0.07 %; red => 0.07 % | Qualitative interpretation of the section |
|------|--|---|
| 1132 | | The section in the northern part of the ore body, zones with lateral yttrium oxide content occupy both the upper and lower horizons of the section, zones with relatively moderate content occupy the upper and middle horizons |
| 1129 | | In the lower and middle horizons of this section there are zones with elevated levels of yttrium oxide |
| 1128 | | Zones with average yttrium oxide contents and zones with lateral contents are common throughout the section. In the middle and lower parts of the section, there are zones with elevated yttrium oxide content |
| 1127 | | Zones with moderate to elevated yttrium oxide concentrations as well as zones with lateral contents are common throughout the section |
| 1125 | | Zones with moderate to elevated yttrium oxide concentrations as well as zones with lateral contents are common throughout the section |
| 1123 | | There is a uniform distribution of zones with lateral content of yttrium oxide, as well as zones with its average content. |
| 1121 | | There is a uniform distribution of zones with lateral content of yttrium oxide, as well as zones with an average content of yttrium oxide |
| 1119 | | A section in the southern part of the ore body: zones of elevated yttrium oxide content are encountered |
| 1117 | | There is a uniform distribution of zones with lateral content of yttrium oxide, as well as zones with its average content |

| | | |
|------|---|--|
| 1115 |  | The central part of the section has concentrated zones with lateral yttrium oxide content, while the marginal parts have zones with medium yttrium content |
|------|---|--|

Visualisation of the sections in terms of yttrium oxide content has established the following pattern:

- vertically and horizontally in the sections, there is no definite pattern in distribution of zones with certain yttrium oxide contents;
- the northern part of the ore body contains zones with higher contents of yttrium oxide, while the southern part mainly contains zones with lateral and medium contents of yttrium oxide.

Conclusion

As noted above, almost all of the weathering crust is contaminated with yttrium and rare earth elements within the site. The following conclusions are drawn from the Akbulak site 3D models:

- 1) the wireframe model of the site showed that:
 - the ore deposits in the prospective areas have an elongated shape, inheriting the strike of the basement rocks;
 - the ore deposit contours depend on value of the lateral content of yttrium oxide;
 - geometric parameters of the ore deposits correspond to geological data.
- 2) the block model and its 2D slices along exploration lines showed that:
 - no definite pattern is observed in the horizontal and vertical variation of yttrium and rare earth oxides within the given area;
 - zones with high levels of yttrium oxide are common in the Central and Southern zones of the area;
 - the Northern zone of the Akbulak site is distinguished by the fact that here distributed are mainly yttrium oxide zones with lateral content;
 - the geostatic analysis for building the deposit's block model shows that the average content of sums of yttrium and rare earth oxides in the Akbulak site is 280 g/t, when its value according to geological data was determined to be within 272 g/t (Fig.10).

In general, the obtained results of computer modelling clarify the spatial location of different REM contents, their relationships in three-dimensional environment, as well as provide an opportunity to select areas of ores by the most important parameters, such as elevated content of useful component, their location in a particular geological and lithological setting.

REFERENCES

- Aidarbekov Z.K., Istekova S.A., 2022 — *Aidarbekov Z.K., Istekova S.A.* Classification of Geophysical Fields in the study of geological and structural features of the Zhezkazgan Ore District. News of the National Academy of Sciences of the Republic of Kazakhstan, Series of Geology and Technical Sciences, 2(452): 33–48. doi.org/10.32014/2022.2518-170x.158 (in Eng.).
- Baibatsha A., 2020 — *Baibatsha A.* Geotectonics and geodynamics of paleozoic structures from the perspective of plume tectonics: a case of Kazakhstan, International Journal of GEOMATE, 19(71): 194-202. DOI:10.21660/2020.71.31100 (in Eng.).
- Baibatsha A., Shaiyakhmet T.K., Muratkhonov D.B., Shikhov D.E., 2021 — *Baibatsha A., Shaiyakhmet T.K., Muratkhonov D.B., Shikhov D.E.* On cosmo-geological methods for forecasting new promising areas in closed areas, Proceedings of the Karaganda Technical University, 4(85).147–153. DOI:10.52209/1609-1825_2021_4_147 (in Russ.).
- Baibatsha A.B., Kembayev M.K., Mamanov E.ZH., Shaiyakhmet T., 2020 — *Baibatsha A.B., Kembayev M.K., Mamanov E.ZH., Shaiyakhmet T.* Remote sensing techniques for identification of mineral deposit, Periodico Tche Quimica, 17(36): 1038–1051 (in Eng.).
- Baibatsha A.B., Muszynski A., 2020 — *Baibatsha A.B., Muszynski A.* Geological-geophysical prospecting indicators of the Arganaty district predictive blocks (Eastern Balkhash) (2020) News of the National Academy of Sciences of the Republic of Kazakhstan, Series of Geology and Technical Sciences, 2 (440): 31–39. DOI:10.32014/2020.2518-170X.28 (in Eng.).
- D'yachkov B.A., Bissatova A.Y., Mizernaya M.A., Khromykh S.V., Oitseva T.A., Kuzmina O.N., Zimanovskaya N.A., Aitbayeva S.S., 2021 — *D'yachkov B.A., Bissatova A.Y., Mizernaya M.A., Khromykh S.V., Oitseva T.A., Kuzmina O.N., Zimanovskaya N.A., Aitbayeva S.S.* Mineralogical tracers of gold and rare-metal mineralization in Eastern Kazakhstan, Minerals, 11(3): 1–23, DOI:10.3390/min11030253 (in Eng.).
- D'yachkov B.A., Mizernaya M.A., Khromykh S.V., Bissatova A.Y., Oitseva T.A., Miroshnikova A.P., Frolova O.V., Kuzmina O.N., Zimanovskaya N.A., Pyatkova A.P., Zikirova K., Ageyeva O.V., Yeskaliyev Y.T., 2022 — *D'yachkov B.A., Mizernaya M.A., Khromykh S.V., Bissatova A.Y., Oitseva T.A., Miroshnikova A.P., Frolova O.V., Kuzmina O.N., Zimanovskaya N.A., Pyatkova A.P., Zikirova K., Ageyeva O.V., Yeskaliyev Y.T.* Geological History of the Great Altai: Implications for Mineral Exploration Minerals, 12(744): 2–23. DOI:10.3390/min12060744 (in Eng.).
- Issayeva L., Togizov K., Duczmal-Czernikiewicz A., Kurmangazhina M., Muratkhonov D., 2022 — *Issayeva L., Togizov K., Duczmal-Czernikiewicz A., Kurmangazhina M., Muratkhonov D.* Ore-controlling factors as the basis for singling out the prospective areas within the Syrymbet rare-metal deposit, Northern Kazakhstan, Mining of Mineral Deposits, 16(2): 14–21. DOI:10.33271/mining16.02.014 (in Eng.).
- Issayeva L.D., Assubayeva S.K., Togizov K.S., Kembayev M.K., 2019 — *Issayeva L.D., Assubayeva S.K., Togizov K.S., Kembayev M.K.* The formation of a geoinformation system and creation of a digital model of Syrymbet rare-metal deposit (North Kazakhstan), International Multidisciplinary Scientific GeoConference Surveying Geology and Mining Ecology Management, SGEM,

Bulgaria. Pp. 609–616. DOI:10.5593/sgem2019/1.1/S01.075 (in Eng.).

Kennedy Melita, Kopp Steve, 2001 — *Kennedy Melita, Kopp Steve*. Understanding Map Projections (in Eng.).

Micromine, Introduction to Micromine, Training services, 2004 — *Micromine, Introduction to Micromine, Training services* 220 p.

Mizernaya M.A., Aitbayeva S.S., Mizerny A.I., Dyachkov B.A., Miroshnikova A.P., 2020 — *Mizernaya M.A., Aitbayeva S.S., Mizerny A.I., Dyachkov B.A., Miroshnikova A.P.* Geochemical characteristics and metalogeny of Herzin granitoid complexes (Eastern Kazakhstan), *Naukovyi Visnyk Natsionalnoho Hirnychoho Universytetu*, 1: 5–10. DOI:10.33271/nvngu/2020–1/005 (in Eng.).

Mukhamedzhanov M.A., Makyzhanova A.T., Kulagin V.V., 2017 — *Mukhamedzhanov M.A., Makyzhanova A.T., Kulagin V.V.* The rationale and definition of prospects by the use of groundwater for irrigation, forage production and pastures irrigation of Kazakhstan, *News of the National Academy of Sciences of the Republic of Kazakhstan, Series of Geology and Technical Sciences*, 3(423): 72–83 (in Eng.).

Nazirova A., Abdoldina F., Dubovenko Y., Umirova G., 2019 — *Nazirova A., Abdoldina F., Dubovenko Y., Umirova G.* Development of GIS subsystems for gravity monitoring data analysis of the subsoil conditions for oil and gas fields, 18th International Conference on Geoinformatics - Theoretical and Applied Aspects. doi.org/10.3997/2214-4609.201902099 (in Eng.).

Omirsarikov M.S., Stepanenko N.I., Dyusembaeva K.Sh., Issayeva L.D., 2017 — *Omirsarikov M.S., Stepanenko N.I., Dyusembaeva K.Sh., Issayeva L.D.* Ore-bearing weathering mantle of Kundybay rare earth deposit (North Kazakhstan), *Gornyi Zhurnal Russia*, 2: 33–38. DOI: 10.17580/gzh.2017.02.06 (in Eng.).

Omirsarikov M.Sh., Kembayev M.K., Issayeva L.D., Dyussebayeva K.Sh., Slaby E., Assubayeva S.K., 2016 — *Omirsarikov M.Sh., Kembayev M.K., Issayeva L.D., Dyussebayeva K.Sh., Slaby E., Assubayeva S.K.* Mineralogy and structural model of the weathering crust of Kundybay deposit (North Kazakhstan), *News of National Academy of Sciences of the Republic of Kazakhstan, Series of geology and technical sciences*, 6(420): 39–50 (in Russ.).

Ratov B.T., Bondarenko M.O., Mechnik V.A., Strelchuk V.V., Prikhna T.A., Kolodnitskyi V.M., Nikolenko A.S., Lytvyn P.M., Danylenko I.M., Moshchil V.E., Gevorkyan E.S., Kosminov A.S., Borash A.R., 2021 — *Ratov B.T., Bondarenko M.O., Mechnik V.A., Strelchuk V.V., Prikhna T.A., Kolodnitskyi V.M., Nikolenko A.S., Lytvyn P.M., Danylenko I.M., Moshchil V.E., Gevorkyan E.S., Kosminov A.S., Borash A.R.* Structure and Properties of WC–Co Composites with Different CrB₂ Concentrations, Sintered by Vacuum Hot Pressing, for Drill Bits, *Journal of Superhard Materials*, 43(5): 344–354. DOI: 10.3103/S1063457621050051 (in Eng.).

Salikhov T.K. *et al.*, 2020 — *Salikhov T.K.* The study of the current state of the soil cover of the Akshat Rural County of West Kazakhstan Region on the basis of GIS Technologies, *News of the National Academy of Sciences of the Republic of Kazakhstan, Series of Geology and Technical Sciences*, 6(444): 220–227. doi.org/10.32014/2020.2518-170x.150 (in Eng.).

Stepanets V.G., Levin V.L., Savelyev N.A., Khakimzhanov M., Makat D.K., 2017 — *Stepanets V.G., Levin V.L., Savelyev N.A., Khakimzhanov M., Makat D.K.* Evolution of picrite magmatism and ore formation in the ulytau region of central Kazakhstan, *News of the National Academy of Sciences of the Republic of Kazakhstan, Series of Geology and Technical Sciences*, 1(421): 18–36 (in Eng.).

Tishhenko V.M., 1994 — *Tishhenko V.M.* Search for deposits of rare elements at the Akbulak site, Kostanay, 246 p. (Tishhenko V.M. (1994) *Poiski mestorozhdenij redkikh e'lementov na Akbulakskom uchastke, Kustanaj*, 246 s.) (in Russ.).

Yermolov P., Khasen B., Antonyuk R., Makat D., 2019 — *Yermolov P., Khasen B., Antonyuk R., Makat D.* Geodynamics and metalogeny of Tekturmas ophiolite belt (According to the records of the grant of the Science Fund of the Republic of Kazakhstan 2018–2020 “Depth prognosis, surveys, exploration of mineralization areas in Tekturmas ophiolite belt), *News of the National Academy of Sciences of the Republic of Kazakhstan, Series of Geology and Technical Sciences*, 6(438): 235–245. DOI:10.32014/2019.2518-170X.175 (in Eng.).

CONTENTS

| | |
|---|-----|
| A.E. Abetov, Sh.B. Yessirkepova, J. Curto Ma REMOTE SENSING AT THE STUDY OF THE THERMAL FIELD OF THE SOUTH USTYURT REGION TO FIND HYDROCARBON DEPOSITS..... | 6 |
| K.I. Akhmetov, G.M. Yessilkanov, A.Zh. Kassanova, A.V. Ubaskin, T.Zh. Abylkhassanov HYDROGEOCHEMICAL FEATURES OF THE WATER OF SALINE LAKES IN PAVLODAR REGION..... | 17 |
| S.V. Gladyshev, K.Sh. Akhmetova, L.M. Imangalieva, A.K. Kasymzhanova, N.K. Akhmadieva STUDY OF PURIFICATION OF COPPER ELECTROREFINING SOLUTION BY FLOW CENTRIFUGATION..... | 26 |
| D.A. Davronbekov, X.F. Alimdjanov, K.S. Chezhibayeva METHODS FOR REMOTE MONITORING OF BRIDGES UNDER THE INFLUENCE OF GROUNDWATER ON THEM..... | 37 |
| ZH.E. Daribayev, A.N. Kutzhanova, G.I. Issayev, I.G. Ikramov, D.U. Seksenova ASSESSMENT OF ENVIRONMENTAL DAMAGE OF NON-FERROUS METALLURGY WASTE TO THE ENVIRONMENT..... | 48 |
| K.R. Dzhabagieva, G.V. Degtyarev, A.M. Baytelieva, S.M. Laiyk, R.A. Pernebayeva FINITE ELEMENT STUDIES OF FLOW PROCESSES IN HYDROCYCLONES AND LOSS OF HEAD-ON FLOW MIXING..... | 57 |
| R.I. Yegemberdiev, I.N. Stolpovskikh, A.D. Kolga IMPROVEMENT OF THE SYSTEM OF EXPLOSIONS OF RING HOLES DURING THE DEVELOPMENT OF LOW-POWER ORE DEPOSITS..... | 68 |
| A.A. Yerzhan, P.V. Boikachev, S. Virko, Z.D. Manbetova, P.A. Dunayev A NEW METHOD OF MATCHING THE SYNTHESIS OF MATCHING DEVICES BASED ON MODIFIED APPROXIMATION IN TELECOMMUNICATION DEVICES..... | 77 |
| N.Zh. Zholamanov, S.M. Koibakov, S.T. Abildayev, G.A. Sarbassova, M.T. Omarbekova RECOMMENDATIONS FOR THE USE AND DESIGN OF FISH PROTECTION AND FISH PASSING STRUCTURES UNDER GEOLOGICAL CONDITIONS..... | 85 |
| L.Z. Issayeva, E. Slaby, S.K. Assubayeva, M.K. Kembayev, K.S. Togizov THE THREE-DIMENSIONAL MODEL OF THE AKBULAK RARE EARTH DEPOSIT (NORTHERN KAZAKHSTAN)..... | 96 |
| A.A. Kabdushev, F.A. Agzamov, B.Zh. Manapbaev, D.N. Delikesheva, D.R. Korgasbekov STUDYING THE EFFECT OF REINFORCEMENT ON THE PROPERTIES OF PLUGGING MATERIALS WITH EXPANDING ADDITIVES..... | 108 |
| Y.M. Kalybekova, A.K. Zaurbek, N.N. Balgabayev, T.S. Ishangalyev, Y.K. Auelbek, A.V. Cravchuk IMPROVEMENT OF THE WATER DISTRIBUTION MANAGEMENT SCHEME ON IRRIGATION SYSTEMS USING HYDROLOGICAL INFORMATION..... | 118 |
| N.Zh. Karsakova, K.T. Sherov, B.N. Absadykov, M.R. Sikhimbayev, G.M. Tussupbekova THE ISSUES OF IMPROVING THE TECHNOLOGY FOR MACHINING THE LARGE DIAMETER HOLES OF THE LARGE-SCALE PARTS OF THE TECHNOLOGICAL EQUIPMENT..... | 126 |
| R.A. Kozbagarov, M.S. Zhiyenkozhayev, N.S. Kamzanov³, S.G. Tsygankov, A.S. Baikenzheyeva DESIGN OF HYDRAULIC EXCAVATOR WORKING MEMBERS FOR DEVELOPMENT OF MUDSLIDES.. | 134 |
| E.I. Kuldeyeev, M.B. Nurpeissova, Z.A. Yestemesov, A.A. Ashimova, A.V. Barvinov OBTAINING AGLOPORITE FROM ASH OF EKIBASTUZ COAL SELECTED FROM ASH DUMP OF CRPP-3 OF ALMATY CITY..... | 142 |

| | |
|---|-----|
| A.S. Madibekov, L.T. Ismukhanova, A.O. Zhadi, B.M. Sultanbekova, E.D. Zhaparkulova MICROPLASTICS IN THE AQUATIC ENVIRONMENT: OVERVIEW OF THE PROBLEM AND CURRENT RESEARCH AREAS..... | 149 |
| Y.G. Neshina, A.D. Mekhtiyev, V.V. Yugay, A.D. Alkina, P.Sh. Madi DEVELOPING A SENSOR FOR CONTROLLING THE PIT WALL DISPLACEMENT..... | 160 |
| M.B. Nurpeissova, Z.A. Yestemesov, A.A. Bek, V.S. Kim, G.K. Syndyrbekova MAIN CHARACTERISTICS OF FLY ASH FROM EKIBASTUZ SRPP-2..... | 168 |
| N.D. Spatayev, G.S. Sattarova, A.D. Nurgaliyeva, L. Kh. Balabas, F.K. Batessova ENSURING HEALTHY AND SAFE WORKING CONDITIONS IN BREAKAGE FACE WITH DIRECT-FLOW VENTILATION SCHEME..... | 177 |
| V.M. Shevko, A.M. Nurpeisova, D.K. Aitkylov, A.A. Joldassov THERMODYNAMIC PREDICTION AND EXPERIMENTAL PRODUCTION OF SILICON ALLOYS FROM TAILINGS LEACHING OF OXIDIZED COPPER ORE ALMALY..... | 188 |

Publication Ethics and Publication Malpractice in the journals of the National Academy of Sciences of the Republic of Kazakhstan

For information on Ethics in publishing and Ethical guidelines for journal publication see <http://www.elsevier.com/publishingethics> and <http://www.elsevier.com/journal-authors/ethics>.

Submission of an article to the National Academy of Sciences of the Republic of Kazakhstan implies that the described work has not been published previously (except in the form of an abstract or as part of a published lecture or academic thesis or as an electronic preprint, see <http://www.elsevier.com/postingpolicy>, that it is not under consideration for publication elsewhere, that its publication is approved by all authors and tacitly or explicitly by the responsible authorities where the work was carried out, and that, if accepted, it will not be published elsewhere in the same form, in English or in any other language, including electronically without the written consent of the copyright-holder. In particular, translations into English of papers already published in another language are not accepted.

No other forms of scientific misconduct are allowed, such as plagiarism, falsification, fraudulent data, incorrect interpretation of other works, incorrect citations, etc. The National Academy of Sciences of the Republic of Kazakhstan follows the Code of Conduct of the Committee on Publication Ethics (COPE, and follows the COPE Flowcharts for Resolving Cases of Suspected Misconduct (http://publicationethics.org/files/u2/New_Code.pdf). To verify originality, your article may be checked by the Cross Check originality detection service <http://www.elsevier.com/editors/plagdetect>.

The authors are obliged to participate in peer review process and be ready to provide corrections, clarifications, retractions and apologies when needed. All authors of a paper should have significantly contributed to the research.

The reviewers should provide objective judgments and should point out relevant published works which are not yet cited. Reviewed articles should be treated confidentially. The reviewers will be chosen in such a way that there is no conflict of interests with respect to the research, the authors and/or the research funders.

The editors have complete responsibility and authority to reject or accept a paper, and they will only accept a paper when reasonably certain. They will preserve anonymity of reviewers and promote publication of corrections, clarifications, retractions and apologies when needed. The acceptance of a paper automatically implies the copyright transfer to the National Academy of Sciences of the Republic of Kazakhstan.

The Editorial Board of the National Academy of Sciences of the Republic of Kazakhstan will monitor and safeguard publishing ethics.

Правила оформления статьи для публикации в журнале смотреть на сайтах:

**[www:nauka-nanrk.kz](http://www.nauka-nanrk.kz)
<http://www.geolog-technical.kz/index.php/en/>
ISSN 2518-170X (Online),
ISSN 2224-5278 (Print)**

Заместитель директор отдела издания научных журналов НАН РК *Р. Жәліқызы*
Редакторы: *М.С. Ахметова, Д.С. Аленов*
Верстка на компьютере *Г.Д.Жадыранова*

Подписано в печать 14.04.2023.
Формат 70x90^{1/16}. Бумага офсетная. Печать – ризограф.
20,0 п.л. Тираж 300. Заказ 1.

Национальная академия наук РК
050010, Алматы, ул. Шевченко, 28, т. 272-13-19