

ISSN 2518-170X (Online),
ISSN 2224-5278 (Print)

ҚАЗАҚСТАН РЕСПУБЛИКАСЫ
ҰЛТТЫҚ ҒЫЛЫМ АКАДЕМИЯСЫНЫҢ
Қ. И. Сәтпаев атындағы Қазақ ұлттық техникалық зерттеу университеті

Х А Б А Р Л А Р Ы

ИЗВЕСТИЯ

НАЦИОНАЛЬНОЙ АКАДЕМИИ НАУК
РЕСПУБЛИКИ КАЗАХСТАН
Казакский национальный исследовательский
технический университет им. К. И. Сатпаева

NEWS

OF THE ACADEMY OF SCIENCES
OF THE REPUBLIC OF KAZAKHSTAN
Kazakh national research technical university
named after K. I. Satpayev

**SERIES
OF GEOLOGY AND TECHNICAL SCIENCES**

2 (434)

MARCH – APRIL 2019

THE JOURNAL WAS FOUNDED IN 1940

PUBLISHED 6 TIMES A YEAR

ALMATY, NAS RK

NAS RK is pleased to announce that News of NAS RK. Series of geology and technical sciences scientific journal has been accepted for indexing in the Emerging Sources Citation Index, a new edition of Web of Science. Content in this index is under consideration by Clarivate Analytics to be accepted in the Science Citation Index Expanded, the Social Sciences Citation Index, and the Arts & Humanities Citation Index. The quality and depth of content Web of Science offers to researchers, authors, publishers, and institutions sets it apart from other research databases. The inclusion of News of NAS RK. Series of geology and technical sciences in the Emerging Sources Citation Index demonstrates our dedication to providing the most relevant and influential content of geology and engineering sciences to our community.

Қазақстан Республикасы Ұлттық ғылым академиясы "ҚР ҰҒА Хабарлары. Геология және техникалық ғылымдар сериясы" ғылыми журналының Web of Science-тің жаңаланған нұсқасы Emerging Sources Citation Index-те индекстелуге қабылданғанын хабарлайды. Бұл индекстелу барысында Clarivate Analytics компаниясы журналды одан әрі the Science Citation Index Expanded, the Social Sciences Citation Index және the Arts & Humanities Citation Index-ке қабылдау мәселесін қарастыруда. Web of Science зерттеушілер, авторлар, баспашылар мен мекемелерге контент тереңдігі мен сапасын ұсынады. ҚР ҰҒА Хабарлары. Геология және техникалық ғылымдар сериясы Emerging Sources Citation Index-ке енуі біздің қоғамдастық үшін ең өзекті және беделді геология және техникалық ғылымдар бойынша контентке адалдығымызды білдіреді.

НАН РК сообщает, что научный журнал «Известия НАН РК. Серия геологии и технических наук» был принят для индексирования в Emerging Sources Citation Index, обновленной версии Web of Science. Содержание в этом индексировании находится в стадии рассмотрения компанией Clarivate Analytics для дальнейшего принятия журнала в the Science Citation Index Expanded, the Social Sciences Citation Index и the Arts & Humanities Citation Index. Web of Science предлагает качество и глубину контента для исследователей, авторов, издателей и учреждений. Включение Известия НАН РК. Серия геологии и технических наук в Emerging Sources Citation Index демонстрирует нашу приверженность к наиболее актуальному и влиятельному контенту по геологии и техническим наукам для нашего сообщества.

Б а с р е д а к т о р ы
э. ғ. д., профессор, ҚР ҰҒА академигі

И.К. Бейсембетов

Бас редакторының орынбасары

Жолтаев Г.Ж. проф., геол.-мин. ғ. докторы

Р е д а к ц и я а л қ а с ы:

Абаканов Т.Д. проф. (Қазақстан)
Абишева З.С. проф., академик (Қазақстан)
Агабеков В.Е. академик (Беларусь)
Алиев Т. проф., академик (Әзірбайжан)
Бакиров А.Б. проф., (Қырғыстан)
Беспәев Х.А. проф. (Қазақстан)
Бишимбаев В.К. проф., академик (Қазақстан)
Буктуков Н.С. проф., академик (Қазақстан)
Булат А.Ф. проф., академик (Украина)
Ганиев И.Н. проф., академик (Тәжікстан)
Грэвис Р.М. проф. (АҚШ)
Ерғалиев Г.К. проф., академик (Қазақстан)
Жуков Н.М. проф. (Қазақстан)
Қожахметов С.М. проф., академик (Қазақстан)
Конторович А.Э. проф., академик (Ресей)
Курскеев А.К. проф., академик (Қазақстан)
Курчавов А.М. проф., (Ресей)
Медеу А.Р. проф., академик (Қазақстан)
Мұхамеджанов М.А. проф., корр.-мүшесі (Қазақстан)
Нигматова С.А. проф. (Қазақстан)
Оздоев С.М. проф., академик (Қазақстан)
Постолатий В. проф., академик (Молдова)
Ракишев Б.Р. проф., академик (Қазақстан)
Сейтов Н.С. проф., корр.-мүшесі (Қазақстан)
Сейтмуратова Э.Ю. проф., корр.-мүшесі (Қазақстан)
Степанец В.Г. проф., (Германия)
Хамфери Дж.Д. проф. (АҚШ)
Штейнер М. проф. (Германия)

«ҚР ҰҒА Хабарлары. Геология мен техникалық ғылымдар сериясы».

ISSN 2518-170X (Online),

ISSN 2224-5278 (Print)

Меншіктенуші: «Қазақстан Республикасының Ұлттық ғылым академиясы» РҚБ (Алматы қ.).

Қазақстан республикасының Мәдениет пен ақпарат министрлігінің Ақпарат және мұрағат комитетінде
30.04.2010 ж. берілген №10892-Ж мерзімдік басылым тіркеуіне қойылу туралы куәлік.

Мерзімділігі: жылына 6 рет.

Тиражы: 300 дана.

Редакцияның мекенжайы: 050010, Алматы қ., Шевченко көш., 28, 219 бөл., 220, тел.: 272-13-19, 272-13-18,
<http://www.geolog-technical.kz/index.php/en/>

© Қазақстан Республикасының Ұлттық ғылым академиясы, 2019

Редакцияның Қазақстан, 050010, Алматы қ., Қабанбай батыра көш., 69а.

мекенжайы: Қ. И. Сәтбаев атындағы геология ғылымдар институты, 334 бөлме. Тел.: 291-59-38.

Типографияның мекенжайы: «Аруна» ЖК, Алматы қ., Муратбаева көш., 75.

Г л а в н ы й р е д а к т о р
д. э. н., профессор, академик НАН РК

И. К. Бейсембетов

Заместитель главного редактора

Жолтаев Г.Ж. проф., доктор геол.-мин. наук

Р е д а к ц и о н н а я к о л л е г и я:

Абаканов Т.Д. проф. (Казахстан)
Абишева З.С. проф., академик (Казахстан)
Агабеков В.Е. академик (Беларусь)
Алиев Т. проф., академик (Азербайджан)
Бакиров А.Б. проф., (Кыргызстан)
Беспаяев Х.А. проф. (Казахстан)
Бишимбаев В.К. проф., академик (Казахстан)
Буктуков Н.С. проф., академик (Казахстан)
Булат А.Ф. проф., академик (Украина)
Ганиев И.Н. проф., академик (Таджикистан)
Грэвис Р.М. проф. (США)
Ергалиев Г.К. проф., академик (Казахстан)
Жуков Н.М. проф. (Казахстан)
Кожаметов С.М. проф., академик (Казахстан)
Конторович А.Э. проф., академик (Россия)
Курскеев А.К. проф., академик (Казахстан)
Курчавов А.М. проф., (Россия)
Медеу А.Р. проф., академик (Казахстан)
Мухамеджанов М.А. проф., чл.-корр. (Казахстан)
Нигматова С.А. проф. (Казахстан)
Оздоев С.М. проф., академик (Казахстан)
Постолатий В. проф., академик (Молдова)
Ракишев Б.Р. проф., академик (Казахстан)
Сейтов Н.С. проф., чл.-корр. (Казахстан)
Сейтмуратова Э.Ю. проф., чл.-корр. (Казахстан)
Степанец В.Г. проф., (Германия)
Хамфери Дж.Д. проф. (США)
Штейнер М. проф. (Германия)

«Известия НАН РК. Серия геологии и технических наук».

ISSN 2518-170X (Online),

ISSN 2224-5278 (Print)

Собственник: Республиканское общественное объединение «Национальная академия наук Республики Казахстан (г. Алматы)

Свидетельство о постановке на учет периодического печатного издания в Комитете информации и архивов Министерства культуры и информации Республики Казахстан №10892-Ж, выданное 30.04.2010 г.

Периодичность: 6 раз в год

Тираж: 300 экземпляров

Адрес редакции: 050010, г. Алматы, ул. Шевченко, 28, ком. 219, 220, тел.: 272-13-19, 272-13-18,
<http://nauka-nanrk.kz/geology-technical.kz>

© Национальная академия наук Республики Казахстан, 2019

Адрес редакции: Казахстан, 050010, г. Алматы, ул. Кабанбай батыра, 69а.

Институт геологических наук им. К. И. Сатпаева, комната 334. Тел.: 291-59-38.

Адрес типографии: ИП «Аруна», г. Алматы, ул. Муратбаева, 75

E d i t o r i n c h i e f

doctor of Economics, professor, academician of NAS RK

I. K. Beisembetov

Deputy editor in chief

Zholtayev G.Zh. prof., dr. geol-min. sc.

E d i t o r i a l b o a r d:

Abakanov T.D. prof. (Kazakhstan)
Abisheva Z.S. prof., academician (Kazakhstan)
Agabekov V.Ye. academician (Belarus)
Aliyev T. prof., academician (Azerbaijan)
Bakirov A.B. prof., (Kyrgyzstan)
Bespayev Kh.A. prof. (Kazakhstan)
Bishimbayev V.K. prof., academician (Kazakhstan)
Buktukov N.S. prof., academician (Kazakhstan)
Bulat A.F. prof., academician (Ukraine)
Ganiyev I.N. prof., academician (Tadjikistan)
Gravis R.M. prof. (USA)
Yergaliev G.K. prof., academician (Kazakhstan)
Zhukov N.M. prof. (Kazakhstan)
Kozhakhmetov S.M. prof., academician (Kazakhstan)
Kontorovich A.Ye. prof., academician (Russia)
Kurskeyev A.K. prof., academician (Kazakhstan)
Kurchavov A.M. prof., (Russia)
Medeu A.R. prof., academician (Kazakhstan)
Muhamedzhanov M.A. prof., corr. member. (Kazakhstan)
Nigmatova S.A. prof. (Kazakhstan)
Ozdoyev S.M. prof., academician (Kazakhstan)
Postolatii V. prof., academician (Moldova)
Rakishev B.R. prof., academician (Kazakhstan)
Seitov N.S. prof., corr. member. (Kazakhstan)
Seitmuratova Ye.U. prof., corr. member. (Kazakhstan)
Stepanets V.G. prof., (Germany)
Humphery G.D. prof. (USA)
Steiner M. prof. (Germany)

News of the National Academy of Sciences of the Republic of Kazakhstan. Series of geology and technology sciences.

ISSN 2518-170X (Online),

ISSN 2224-5278 (Print)

Owner: RPA "National Academy of Sciences of the Republic of Kazakhstan" (Almaty)

The certificate of registration of a periodic printed publication in the Committee of information and archives of the Ministry of culture and information of the Republic of Kazakhstan N 10892-Ж, issued 30.04.2010

Periodicity: 6 times a year

Circulation: 300 copies

Editorial address: 28, Shevchenko str., of. 219, 220, Almaty, 050010, tel. 272-13-19, 272-13-18,
<http://nauka-nanrk.kz/geology-technical.kz>

© National Academy of Sciences of the Republic of Kazakhstan, 2019

Editorial address: Institute of Geological Sciences named after K.I. Satpayev
69a, Kabanbai batyr str., of. 334, Almaty, 050010, Kazakhstan, tel.: 291-59-38.

Address of printing house: ST "Aruna", 75, Muratbayev str, Almaty

NEWS

OF THE NATIONAL ACADEMY OF SCIENCES OF THE REPUBLIC OF KAZAKHSTAN

SERIES OF GEOLOGY AND TECHNICAL SCIENCES

ISSN 2224-5278

Volume 2, Number 434 (2019), 225 – 231

<https://doi.org/10.32014/2019.2518-170X.58>**G. Zh. Zholtaev, E. Yu. Seitmuratova, N. M. Zhukov**

Satpaev University, K. I. Satpaev Institute of Geological Sciences, Almaty, Kazakhstan.

E-mail: ignkis@mail.ru, seimuratova@mail.ru

**ACADEMICIAN KANYSH SATPAEV AND
THE MINERAL RESOURCE BASE OF KAZAKHSTAN**

Abstract. The current state of the mineral resource base of Kazakhstan, which has strategic importance for the country's economy, is at the high level. It is largely thanks to the inherited powerful mineral resource base, created by efforts of many generations of Kazakhstan's geologists under the leadership of Kanysh Imantayevich Satpaev. However, since the end of XX century, rapidly developing technologies in the mining industry have drastically reduced the time of mining and increased its scale, thus determining the lag behind resource replenishment in many types of minerals. In this connection, accelerated expansion of prospecting and exploration work (P&E) is required, which should follow scientifically substantiated recommendations, with continuous scientific support.

Incomparable volumes of mining works over exploration surveys in favour of mining field development have led to sharp excess of production over replenishment, which in the coming decades may result in a deficit of a number of minerals, traditional and strategically important for the country: Cu, Pb, Zn, Au, W and other, due to lack of an acquisition target fund to sustain the targets under exploitation. The authors see the solution in accelerated revival and reversal of exploration works. In fact, geology has entered the era of searching for hidden deposits, because easily discovered targets are almost completely exhausted in Kazakhstan and throughout the world. Exploration work should be carried out using scientifically sound recommendations developed on the basis of new theoretical concepts, new computer technologies and analytical research.

Key words: mineral resource base, minerals, mining, replenishment, prospecting and exploration (P&E), new scientific research directions.

In the "golden period" of Kazakhstan's geology, which started with Kanysh Satpaev, efforts of several generations of geologists created a powerful mineral resource base, providing a high impulse to the country's economy. The mineral resource complex is of strategic importance to Kazakhstan, accounting for up to 70% of GDP and most of foreign exchange earnings. Therefore, the main source of economic growth of Kazakhstan, rich in various mineral deposits, is a powerful mineral resource base (MRB) providing the economy at present and in the near and far future. Pioneering Satpaev and his associate geologists meant under this term, apart from already discovered commercial deposits with calculated balance and off-balance reserves, also a fund of promising areas and ore occurrences, which being studied further could lead to new discoveries and replenish the existing, ready for development, commercial reserves (figure 1).

The current state of the republic's mineral resource base should be assessed as quite good one [1]. Kazakhstan is among the top ten leading countries in the world on main types of available minerals. Its mineral resource base consists of fuel and energy complex fields (hydrocarbons, coal, and uranium), ferrous, non-ferrous, noble and rare metals. Kazakhstan's share in the world reserves includes 18% of uranium, 10% of chromium, 9% of lead, 8% of zinc, 4% of gold, 5% of silver, 5% of copper, 5% of manganese, 9% of rare and rare earth elements, and 2% of petroleum (figure 2). Kazakhstan is a large exporter of energy raw materials, ferrous and non-ferrous metals. In particular, Kazakhstan accounts for 41% of total uranium and 16% of all chromium mined in the world.

Thus, the most significant reserves of hydrocarbons, uranium, coal, ferrous metals, which, if used rationally, can be the base of the country's economic and industrial development for a long period of time: from 50-80 in case of chromium and iron, and to 100 and more years in case of uranium, coal and manganese.

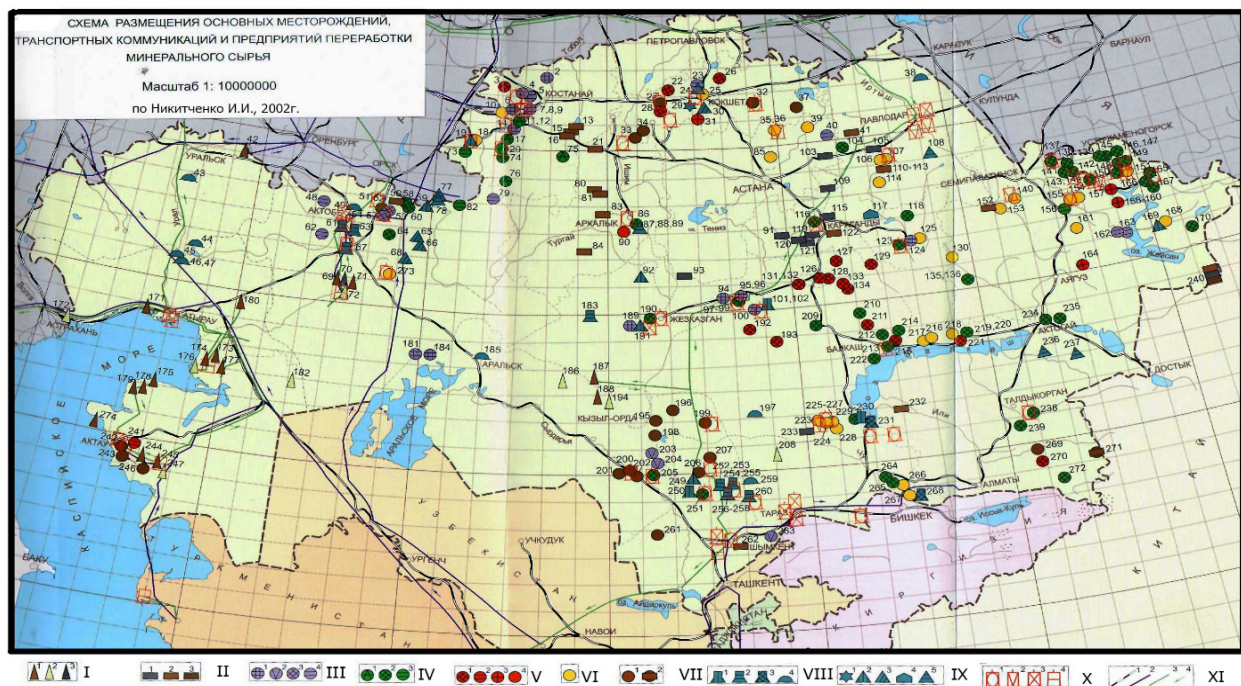


Figure 1 – Layout of main deposit fields, transport communications and processing facilities

- Deposit fields:**
- I: 1 - oil, oil-and-gas, 2 - gas, gas condensate, 3 - bitumen;
 - II: 1 - carbonic, 2 - lignite, 3 – oil shale;
 - III: 1 - iron ore, manganese iron-ore, ferromanganese, 2 - vanadium, 3 - chromite, 4 – titanium-bearing placers;
 - IV: 1 - bauxite, 2 - copper, lead, zinc, 3 – nickel-bearing weathering crust;
 - V: 1 - tin, tungsten, molybdenum, bismuth and beryllium, 2 - strontium, 3 – tantalum and niobium, 4 – rare earth;
 - VI: gold ore;
 - VII: 1 - uranium, 2 – lignite and uranium;
 - VIII: 1 – barite, 2 - phosphorite, 3 - feldspar, 4 – mineral salts;
 - IX: 1 – technical diamonds, 2 - asbestos, talc stone, 3 - muscovite, vermiculite, 4 - corundum, 5 - kaolin, refractory clay
- Processing facilities:** X: 1 – concentrators in various industry sectors, 2 - metallurgical, 3 - chemical, 4 – petrochemical
- Transport communications:** XI: 1 - railroads, 2 – gas pipelines, 3 – oil pipelines, 4 – transportation directions.

These data are based on the deposit field fund, which was established in the Soviet period. Part of these fields is already in use at an earlier or later stage of development. Given the advance nature of mining technologies and huge capacity equipment, most of solid fossil minerals will be exhausted in the next 10-20 years. In this regards, prospects of the country’s mineral resource base for solid minerals, except for the above mentioned ferrous metals, uranium and hydrocarbons, are very uncertain: since the end of XX centuries, the high-tech mining industry sharply increased the production scale, causing unacceptable lagging of **mineral resource replenishment behind their extraction** for many types of minerals.

Given the general picture of distortions in subsoil use in Kazakhstan, the need in accelerated actions to cover the gap between mining and their replenishment became a clear-cut problem. This can be achieved only by a sharp increase in prospecting and exploration activities (P&E), which, due to focus on investors, fell to zero.

Thus, the data [1] show extremely uneven distribution of means for mining works and exploration surveys by investors. Following are sums taken from the total amount assigned to P&E but invested on mining of: gold (6.8%), copper (1.99%), lead and zinc (1.53%), iron and manganese (0.9%), chromium (0.74%) (figure 3).

These figures are alarming: such a sharp mismatch between the financing of mining, on one side, and prospecting and exploration activities, on the other, **can only grow the gap between them**. Such tendency in modern subsoil use is dangerous since it causes total depletion of the deposit fund prepared for development of fields.

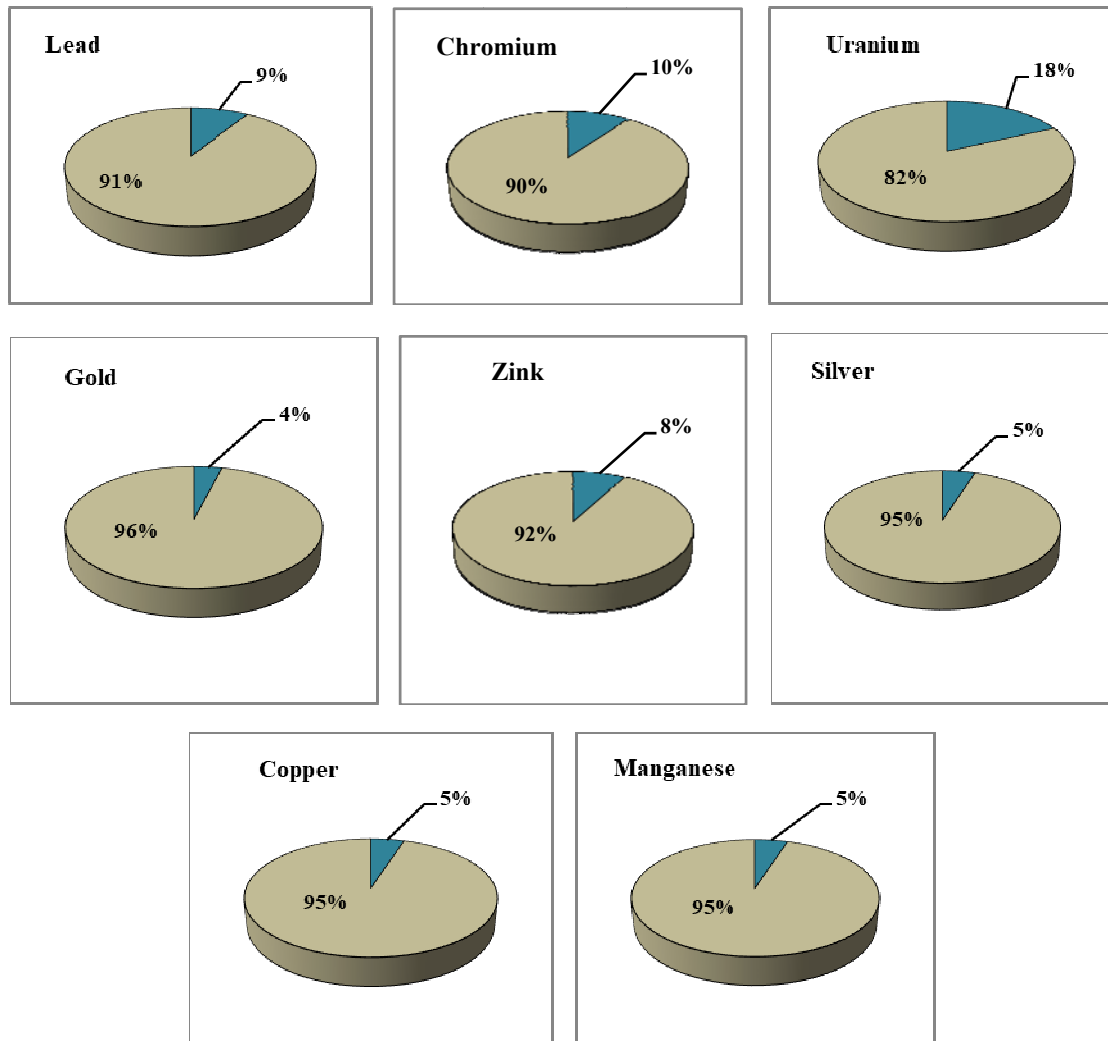


Figure 2 – The Kazakhstan’s share (turquoise colour) in the world’s main mineral reserves (olive colour)

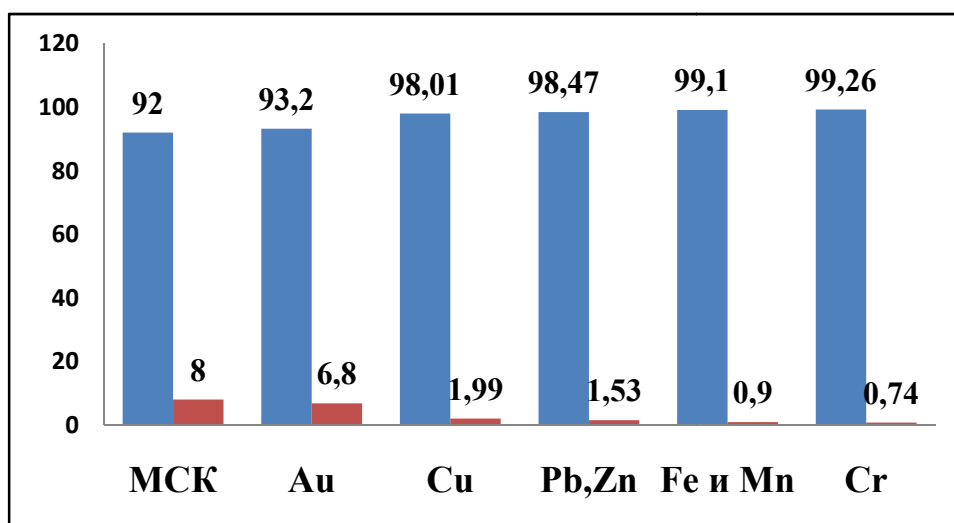


Figure 3 – Investments in mining (blue) vs. P&E (red)

Besides, the mineral reserve base of Kazakhstan in recent decades experiences additional impacts, caused by fall of competitive capacity in a large group of fields of minerals, important and traditional to our country: **copper, molybdenum, zinc, gold** and other, and we face revaluation of the reserves. The balance sheet should be thoroughly revised to see clearly the true “face” of the present-day raw mineral complex. It is quite obvious what should be done: expansion of the country’s prospecting, evaluation and exploration activities on the base of analysis of numerous ore occurrences and promising areas, enlisted in various catalogues, compiled upon earlier conducted geological prospecting, surveying and thematic works. Taking into account the risks and financially intensive costs, it is useless to expect that investors will carry out the P&E works themselves. It was demonstrated over a quarter of a century of our Independence: investors have not done any discoveries both within and outside the limits of their licensed areas.

In most cases, investors finance only P&E works with purpose of specifying the reserves of a licensed object in question and its outlines.

The conclusion to draw from the above is, with support of the state, to accelerate the expansion of prospecting and exploration activities with subsequent extraction. The fund of easily retrieved deposits is nearly exhausted both in Kazakhstan and in the whole world, the search for hidden and deep deposits should be carried out, applying scientific recommendations, in close contact with science. This principle was earlier in practice in the Kazakhstan’s geology. The idea has been put forward by Kanysh Iman-tayevich Satpaev for years ahead as “Geology and metallogeny of the most important ore mining districts of Kazakhstan”. In 1960s-1990s, it allowed employees of the Institute of Geological Sciences - the main brainchild of Kanysh Satpaev - jointly with miners of all geological departments (West Kazakhstan, North Kazakhstan, Central Kazakhstan, South Kazakhstan, and East Kazakhstan) to implement a series of scientific-production works on the following subjects: Geology and Metallogeny of the Uspensky zone, North Kazakhstan, North-West Balkhash, Mugodzars, the Ulytau-Dzhezkazgan region, North Balkhash, Karatau, the Big Altai, the Chingiz-Tarbagatai mega-anticlinorium, the Chu-Ili belt, the Balkhash segment of the Earth crust and many other thematic studies [2]. It is noteworthy that the works above were not limited by reporting, but followed by publication of numerous monographs, which can be regarded truly as “**the Golden Fund**” of information about the geological structure of the Earth crust of Kazakhstan and its metallogenic potentials. These works of 1970s-1990s laid grounds to majority of contemporary search projects. These fundamental publications bear their actuality today; they will be in demand in distant future [2 and other].

Continuity of scientific and production activities facilitated the high efficiency of P&E works. Those years enjoyed discovery of gold ore fields, namely: Vasilkovsky, Varvarinsky, Yenbekshi, Pustynny, Karierny, Bakyrchik, Bolshevik, Suzdalsky, Akbakai, Dalabai, Arkharly, Yubileiny, and others. The copper ore fields include the Aktogai field group, Koksai, Benkala, Zhaisan, Koktaszhal, Maksut, Koktas, Borly, Zhilandy, Avangard, Kundyzy, 50-yrs of October, Nurkazgan, Kosmurny, Tesiktas and many others. The discovery list of the golden period of Kazakhstan’s geology can be extended by many more pages. This review on efficiency of P&E works of the second half of the XX century has been made to emphasize once again the high productivity of the alliance of science with production.

Success of the prospecting works of this period was determined in many respects by preliminary high-level metallogenic research, directly leading to P&E activities.

All geologists of the former Soviet Union associate the birth of the Metallogenic School in Kazakhstan with the name of Kanysh Satpaev. During the period of intense development of metallogenic ideas in 1950s, he was one of the first, who was actively engaged in creation of the theory of metallogeny and principles of metallogenic mapping. In opinion of V.I.Smironov, E.A.Radkevic and other metallogenists of the Union, this was largely favoured by diversity of ore deposits in Central Kazakhstan, which provided large comparative material and allowed for certain generalizations. In addition, the fruitful development of metallogeny in Kazakhstan was conditioned by practical needs and necessity in scientific justification of search methods in the richest ore deposit region. Wide range of interests of Kanysh Satpaev, his high all-geological culture facilitated his successful approach to significant problems, and made him run the regional Metallogenic Analysis, one of new directions of metallogenic research.

In the course of metallogenic studies in Kazakhstan (1950s-1990s), various theoretical concepts have been developed: metallogenic analysis from the geosynclines positions, deep faults, tectonic-magmatic

activization, lineament analysis, stereometallogeny, metallogeny of ore districts, astroblems, new global tectonics and other.

These studies were centred in the Satpaev Institute of GeoSciences and its Altai Department, the Kazakh Institute of Mineral Resources (KazIMS), and a number of thematic parties, organized in some geological departments.

Achievements of these years were highly appreciated by numerous state awards and prizes (the Lenin prize, the USSR State prize, and the KazSSR prize and others).

Revival of P&E, needed to replenish the exhausted reserve fields, requires mobilization of geological research forces. To this end, the search works should only be implemented on the basis of scientifically grounded recommendations and with backup of science. In order to increase its validity, it is recommended to generalise, systematise and analyze the huge arsenal of the predecessors' materials, followed by set-up of the digital data base.

It is expected that the studies will result in development of volumetric models of metallogenic zones, ore fields and deposits with use of modern 3D computer technologies, and improvement of ore formational and mineralogical-geochemical search criteria.

The geological-genetic modelling of ore objects is especially important for predicting of *hidden mineralisation* in industrial ore-mining areas, studied in detail from the surface (Rudny Altai, Central Kazakhstan and other). Accordingly, it is necessary to develop fundamentally new technologies and methods of prediction and search for hidden deposits at depths of 500-1000 m in order to cover with metallogenic forecasts the deeper strata.

It is necessary to carry out more detailed prognostic and prospecting works at the scale of 1:50,000-1:10,000 in promising ore districts, basing on a new theoretical and methodological principles in order to develop further and strengthen the mineral resources base.

For this purpose, it is necessary to provide access to the sites owned by subsoil users to scientific institution employees for comprehensive field studies, to ensure obtaining of the most effective forecasts for allocation of areas and preparation of prospecting works. It is necessary to oblige subsoil users to allocate financial means for scientific research in those areas and fields in their possession.

It is necessary to carry out geochemical mapping of the entire area of exposure to daylight surface of the Kazakhstan's Paleozoic, using modern analytical methods. The effectiveness of this technique is proved by the geochemical survey carried out in the 2000s in the Chu-Ili region at a scale of 1:5,000,000, which facilitated identification of new, previously unknown ore nodes of copper, rare and rare-earth elements.

It is advisable to continue studies of geological conditions of formation and placement of *large and superlarge* fields of copper, polymetals, gold, rare metals and other minerals, which form the basis of the country's mineral and raw material complex. Such giant deposits contain majority of raw material reserves in a number of countries (Russia, Uzbekistan, USA, Canada, China, etc.).

It is also recommended to intensify scientific research and practical assessment of non-traditional field types, which may represent an additional source of mineral resources. These are deposits in weathering crust (Cu, Ni, Co, Au, Ti, Zr, Sn, etc.), gold ore deposits in ancient and young conglomerates, apocarbonate deposits (Jasperoids) and stockwork deposits in granite plutons (the Fort Knox type), stratiform polymetallic and rare-metal sites, jewellery diamonds, platinum group metals and other. Unconventional field types should be studied within the framework of national programmes in the process of systemic study of the Kazakhstan's subsoil.

Another promising area for metallogeny is the study of *reserve territories*, covered by the loose Meso-Cenozoic sediments. These areas have capacity of buried deposits and residual weathering crusts of various minerals (Cu, Ni, Co, Au, Ti, Zr, Sn and others). Their evaluation requires mapping of subsurface geology (ГГК-200), including a complex of drilling, geophysical, geochemical works, and remote sensing materials.

Kazakhstan's hydrocarbon reserves were secured for a long term after discovery of three giant fields: Kashagan, Tengiz and Karashiganak. However, the problem of replenishing reserves in old on-land oil-producing regions with developed infrastructure is still acute. In addition, it is necessary to strengthen oil exploration in the southern, eastern and northern regions of Kazakhstan with promising oil and gas sedimentary basins.

Digitalization of P&E activities and the unified geological databases of research institutions and subsoil users could create conditions for prompt update of cartographic and other geological information, improved P&E prediction quality, more effective monitoring of the mineral resource base and P&E projects, which in turn would increase the investment attractiveness and efficiency of subsoil use in Kazakhstan.

Specialists occupied in mineralogy and petrography should be regularly trained to secure knowledge of material composition of mineral raw materials which affects the quality of the technological production chain.

Modern technologies and ideas open up a lot of new benchmarks for geological exploration, and geologists have no doubt that their implementation in the above mentioned directions will lead to new discoveries. However, this is only possible if prospecting and exploration work is adequately funded, in accordance with the objectives set before scientists and producers.

Г. Ж. Жолтаев, Э. Ю. Сейтмуратова, Н. М. Жуков

Сәтбаев Университеті, К. И. Сәтбаев атындағы геологиялық ғылымдар институты,
Алматы, Қазақстан

**АКАДЕМИК К. И. САТБАЕВ ЖӘНЕ
ҚАЗАҚСТАННЫҢ МИНЕРАЛДЫ-ШИКІЗАТ БАЗАСЫ**

Аннотация. Қазақстан Республикасының экономикасында стратегиялық маңызға ие минералды-шикізат базасының қазіргі жағдайы өте жоғары деңгейде. Минералды-шикізат базасының осындай жоғары деңгейі, негізінен, Қаныш Имантайұлы Сәтбаев жетекшілік еткен көптеген қазақстандық ғалымдардың күшімен құрылған. Алайда тау-кен өнеркәсібінде ХХ ғасырдың аяғынан бері қарқынды дамып келе жатқан кен өндіру технологияларының минералды шикізатты өндіруге қажетті уақытты күрт қысқарттуы және оның көлемін ұлғайттуы, пайдалы қазбалардың көптеген түрлерінде минералды-шикізат қорларының азайуына себеп болды. Осыған байланысты ғылыми негізделген ұсынымдар мен ғылыми бағыт-бағдар негізінде геологиялық іздеу-барлау жұмыстары жүзеге асырылуы тиіс.

Мақалада көрсетілгендей, пайдалы қазба кенорындарын өндіру мақсатында дайындалған кен өндіру және геологиялық барлау жұмыстарының арасындағы көлемдік айырмашылығы кен өндірісінің күрт төмендеуіне әкеп соқты. Осыған орай перспективті өнеркәсіптік нысандардың болмауына байланысты алдағы 10 жылдықта мемлекет үшін дәстүрлі және стратегиялық маңызы бар пайдалы қазбалар – Cu, Pb, Zn, Au, W және т.б. жетіспеуі мүмкін. Тек Қазақстанда емес, сонымен қатар бүкіл әлемде оңай ашылатын кенорындар қорының таусылуы салдарынан, геология саласының жасырын пайдалы қазба кенорындарын ідеу дәуіріне өтіп кетуін ескере отырып, авторлар геологиялық барлау жұмыстарын жылдам қалпына келтіруге және қалпына келтірудегі айқын жағдайға ерекше назар аударады. Геологиялық барлау жұмыстары жаңа теориялық тұжырымдамалар, жаңа компьютерлік технологиялар және аналитикалық зерттеулер негізінде әзірленген ғылыми негізделген ұсыныстардың көмегімен жүзеге асырылуы тиіс.

Түйін сөздер: минералды-шикізат базасы, пайдалы қазбалар, кен өндіру, толықтыру, геологиялық барлау жұмыстары, жаңа ғылыми зерттеу бағыттары.

Г. Ж. Жолтаев, Э. Ю. Сейтмуратова, Н. М. Жуков

Сатпаев Университет, Институт геологических наук им. К. И. Сатпаева,
Алматы, Казахстан

**АКАДЕМИК К. И. САТПАЕВ
И МИНЕРАЛЬНО-СЫРЬЕВАЯ БАЗА КАЗАХСТАНА**

Аннотация. Показан достаточно высокий уровень современного состояния минерально-сырьевой базы (МСБ) Казахстана, имеющей стратегическое значение для экономики страны. Данный высокий уровень обусловлен в значительной степени унаследованием мощной МСБ, созданной усилиями многих поколений геологов Казахстана под руководством Каныша Имантаевича Сатпаева. Однако, стремительно развивающиеся в горной промышленности с конца ХХ века технологии добычи резко сократили сроки обработки

месторождений полезных ископаемых, увеличили ее масштабы, определив тем самым отставание восполнения минеральных ресурсов по многим видам полезных ископаемых. В связи с чем, требуется ускоренное расширение поисковых и разведочных работ, которые должны проводиться на базе научно-обоснованных рекомендаций и с научным сопровождением.

Показанные в статье несопоставимые соотношения объемов добычных и геологоразведочных работ (ГРП) в пользу разработки подготовленных для этого месторождений полезных ископаемых привели к резкому превышению добычи над восполнением, что может в ближайшие десятилетия привести к дефициту в стране ряда традиционных и стратегически важных для нее полезных ископаемых – Cu, Pb, Zn, Au, W др., в связи с отсутствием фонда перспективных объектов в подставку к обрабатываемым. Исключение отмеченной ситуации авторы видят в ускоренном возрождении и развороте геологоразведочных работ. Учитывая, что геология вошла в эпоху поисков скрытых месторождений полезных ископаемых, так как легкооткрываемые объекты не только в Казахстане, но и во всем Мире почти полностью исчерпаны. ГРП непременно должны проводиться с использованием научно-обоснованных рекомендаций, разрабатываемых на базе новых теоретических концепций, новых компьютерных технологий и аналитических исследований.

Ключевые слова: минерально-сырьевая база, полезные ископаемые, добыча, восполнение, геологоразведочные работы, новые научные направления исследований.

Information about authors:

Zholtaev G. Zh., Doctor of Geology and Mineralogy, Director of the Institute of Geological Sciences n.-a. K. I. Satpaev at the Satpaev University, Almaty, Kazakhstan; ignkis@mail.ru; <https://orcid.org/0000-0001-9804-7963>

Seitmuratova E. Yu., Doctor of Geology and Mineralogy, K. I. Satpaev Institute of Geological Sciences n.-a. K. I. Satpaev at the Satpaev University, Almaty, Kazakhstan; seimuratova@mail.ru; <https://orcid.org/0000-0001-8403-4635>

Zhukov N. M., K. I. Satpaev Institute of Geological Sciences n.-a. K. I. Satpaev at the Satpaev University, Almaty, Kazakhstan; <https://orcid.org/0000-0002-6086-2628>

REFERENCES

[1] Komitet geologii i nedropolzovaniya Ministerstva Infrastrukturnogo Razvitiya RK. Dolya Kazahstana po osnovnyim vidam poleznyih iskopaemyih (%) k mirovyim zapasam (2019) (<http://eiti.geology.gov.kz/ru/>) [The Committee of Geology and Subsoil Use at the Ministry of Industry and Infrastructural Development of the Republic of Kazakhstan. The Kazakhstan's share (%) in main mineral resources of the world (2019). Retrieved from <http://eiti.geology.gov.kz/en>].

[2] Seytmuratova E.Yu. V pamyat o soratnikah i pervyih uchenikah K.I. Satpaeva // K 110-letiyu so dnya rozhdeniya akademika K. I. Satpaeva [In memory of colleagues and the first students of K. I. Satpaev // To 110th Anniversary of the Academician K. I. Satpaev]. Almaty, 2010. P. 82-91.

[3] Dyachkov B.A. Geologiya i minerageniya [Geology and Mineralogy] // Izvestiya NAN RK. Ser. geol. i tehn. nauk. 2011(1). P. 4-23.

**Publication Ethics and Publication Malpractice
in the journals of the National Academy of Sciences of the Republic of Kazakhstan**

For information on Ethics in publishing and Ethical guidelines for journal publication see <http://www.elsevier.com/publishingethics> and <http://www.elsevier.com/journal-authors/ethics>.

Submission of an article to the National Academy of Sciences of the Republic of Kazakhstan implies that the described work has not been published previously (except in the form of an abstract or as part of a published lecture or academic thesis or as an electronic preprint, see <http://www.elsevier.com/postingpolicy>), that it is not under consideration for publication elsewhere, that its publication is approved by all authors and tacitly or explicitly by the responsible authorities where the work was carried out, and that, if accepted, it will not be published elsewhere in the same form, in English or in any other language, including electronically without the written consent of the copyright-holder. In particular, translations into English of papers already published in another language are not accepted.

No other forms of scientific misconduct are allowed, such as plagiarism, falsification, fraudulent data, incorrect interpretation of other works, incorrect citations, etc. The National Academy of Sciences of the Republic of Kazakhstan follows the Code of Conduct of the Committee on Publication Ethics (COPE), and follows the COPE Flowcharts for Resolving Cases of Suspected Misconduct (http://publicationethics.org/files/u2/New_Code.pdf). To verify originality, your article may be checked by the Cross Check originality detection service <http://www.elsevier.com/editors/plagdetect>.

The authors are obliged to participate in peer review process and be ready to provide corrections, clarifications, retractions and apologies when needed. All authors of a paper should have significantly contributed to the research.

The reviewers should provide objective judgments and should point out relevant published works which are not yet cited. Reviewed articles should be treated confidentially. The reviewers will be chosen in such a way that there is no conflict of interests with respect to the research, the authors and/or the research funders.

The editors have complete responsibility and authority to reject or accept a paper, and they will only accept a paper when reasonably certain. They will preserve anonymity of reviewers and promote publication of corrections, clarifications, retractions and apologies when needed. The acceptance of a paper automatically implies the copyright transfer to the National Academy of Sciences of the Republic of Kazakhstan.

The Editorial Board of the National Academy of Sciences of the Republic of Kazakhstan will monitor and safeguard publishing ethics.

Правила оформления статьи для публикации в журнале смотреть на сайте:

www.nauka-nanrk.kz

ISSN 2518-170X (Online), ISSN 2224-5278 (Print)

<http://www.geolog-technical.kz/index.php/en/>

Верстка Д. Н. Калкабековой

Подписано в печать 12.04.2019.
Формат 70x881/8. Бумага офсетная. Печать – ризограф.
15,2 п.л. Тираж 300. Заказ 2.