

ISSN 2518-170X (Online),
ISSN 2224-5278 (Print)

ҚАЗАҚСТАН РЕСПУБЛИКАСЫ
ҰЛТТЫҚ ҒЫЛЫМ АКАДЕМИЯСЫНЫҢ
Қ. И. Сәтпаев атындағы Қазақ ұлттық техникалық зерттеу университеті

Х А Б А Р Л А Р Ы

ИЗВЕСТИЯ

НАЦИОНАЛЬНОЙ АКАДЕМИИ НАУК
РЕСПУБЛИКИ КАЗАХСТАН
Казакский национальный исследовательский
технический университет им. К. И. Сатпаева

NEWS

OF THE ACADEMY OF SCIENCES
OF THE REPUBLIC OF KAZAKHSTAN
Kazakh national research technical university
named after K. I. Satpayev

**SERIES
OF GEOLOGY AND TECHNICAL SCIENCES**

3 (435)

MAY – JUNE 2019

THE JOURNAL WAS FOUNDED IN 1940

PUBLISHED 6 TIMES A YEAR

ALMATY, NAS RK

NAS RK is pleased to announce that News of NAS RK. Series of geology and technical sciences scientific journal has been accepted for indexing in the Emerging Sources Citation Index, a new edition of Web of Science. Content in this index is under consideration by Clarivate Analytics to be accepted in the Science Citation Index Expanded, the Social Sciences Citation Index, and the Arts & Humanities Citation Index. The quality and depth of content Web of Science offers to researchers, authors, publishers, and institutions sets it apart from other research databases. The inclusion of News of NAS RK. Series of geology and technical sciences in the Emerging Sources Citation Index demonstrates our dedication to providing the most relevant and influential content of geology and engineering sciences to our community.

Қазақстан Республикасы Ұлттық ғылым академиясы "ҚР ҰҒА Хабарлары. Геология және техникалық ғылымдар сериясы" ғылыми журналының Web of Science-тің жаңаланған нұсқасы Emerging Sources Citation Index-те индекстелуге қабылданғанын хабарлайды. Бұл индекстелу барысында Clarivate Analytics компаниясы журналды одан әрі the Science Citation Index Expanded, the Social Sciences Citation Index және the Arts & Humanities Citation Index-ке қабылдау мәселесін қарастыруда. Web of Science зерттеушілер, авторлар, баспашылар мен мекемелерге контент тереңдігі мен сапасын ұсынады. ҚР ҰҒА Хабарлары. Геология және техникалық ғылымдар сериясы Emerging Sources Citation Index-ке енуі біздің қоғамдастық үшін ең өзекті және беделді геология және техникалық ғылымдар бойынша контентке адалдығымызды білдіреді.

НАН РК сообщает, что научный журнал «Известия НАН РК. Серия геологии и технических наук» был принят для индексирования в Emerging Sources Citation Index, обновленной версии Web of Science. Содержание в этом индексировании находится в стадии рассмотрения компанией Clarivate Analytics для дальнейшего принятия журнала в the Science Citation Index Expanded, the Social Sciences Citation Index и the Arts & Humanities Citation Index. Web of Science предлагает качество и глубину контента для исследователей, авторов, издателей и учреждений. Включение Известия НАН РК. Серия геологии и технических наук в Emerging Sources Citation Index демонстрирует нашу приверженность к наиболее актуальному и влиятельному контенту по геологии и техническим наукам для нашего сообщества.

Б а с р е д а к т о р ы
э. ғ. д., профессор, ҚР ҰҒА академигі

И.К. Бейсембетов

Бас редакторының орынбасары

Жолтаев Г.Ж. проф., геол.-мин. ғ. докторы

Р е д а к ц и я а л қ а с ы:

Абаканов Т.Д. проф. (Қазақстан)
Абишева З.С. проф., академик (Қазақстан)
Агабеков В.Е. академик (Беларусь)
Алиев Т. проф., академик (Әзірбайжан)
Бакиров А.Б. проф., (Қырғыстан)
Беспәев Х.А. проф. (Қазақстан)
Бишимбаев В.К. проф., академик (Қазақстан)
Буктуков Н.С. проф., академик (Қазақстан)
Булат А.Ф. проф., академик (Украина)
Ганиев И.Н. проф., академик (Тәжікстан)
Грэвис Р.М. проф. (АҚШ)
Ерғалиев Г.К. проф., академик (Қазақстан)
Жуков Н.М. проф. (Қазақстан)
Қожахметов С.М. проф., академик (Қазақстан)
Конторович А.Э. проф., академик (Ресей)
Курскеев А.К. проф., академик (Қазақстан)
Курчавов А.М. проф., (Ресей)
Медеу А.Р. проф., академик (Қазақстан)
Мұхамеджанов М.А. проф., корр.-мүшесі (Қазақстан)
Нигматова С.А. проф. (Қазақстан)
Оздоев С.М. проф., академик (Қазақстан)
Постолатий В. проф., академик (Молдова)
Ракишев Б.Р. проф., академик (Қазақстан)
Сейтов Н.С. проф., корр.-мүшесі (Қазақстан)
Сейтмуратова Э.Ю. проф., корр.-мүшесі (Қазақстан)
Степанец В.Г. проф., (Германия)
Хамфери Дж.Д. проф. (АҚШ)
Штейнер М. проф. (Германия)

«ҚР ҰҒА Хабарлары. Геология мен техникалық ғылымдар сериясы».

ISSN 2518-170X (Online),

ISSN 2224-5278 (Print)

Меншіктенуші: «Қазақстан Республикасының Ұлттық ғылым академиясы» РҚБ (Алматы қ.).

Қазақстан республикасының Мәдениет пен ақпарат министрлігінің Ақпарат және мұрағат комитетінде
30.04.2010 ж. берілген №10892-Ж мерзімдік басылым тіркеуіне қойылу туралы куәлік.

Мерзімділігі: жылына 6 рет.

Тиражы: 300 дана.

Редакцияның мекенжайы: 050010, Алматы қ., Шевченко көш., 28, 219 бөл., 220, тел.: 272-13-19, 272-13-18,
<http://www.geolog-technical.kz/index.php/en/>

© Қазақстан Республикасының Ұлттық ғылым академиясы, 2019

Редакцияның Қазақстан, 050010, Алматы қ., Қабанбай батыра көш., 69а.

мекенжайы: Қ. И. Сәтбаев атындағы геология ғылымдар институты, 334 бөлме. Тел.: 291-59-38.

Типографияның мекенжайы: «Аруна» ЖК, Алматы қ., Муратбаева көш., 75.

Главный редактор
д. э. н., профессор, академик НАН РК

И. К. Бейсембетов

Заместитель главного редактора

Жолтаев Г.Ж. проф., доктор геол.-мин. наук

Редакционная коллегия:

Абаканов Т.Д. проф. (Казахстан)
Абишева З.С. проф., академик (Казахстан)
Агабеков В.Е. академик (Беларусь)
Алиев Т. проф., академик (Азербайджан)
Бакиров А.Б. проф., (Кыргызстан)
Беспаяев Х.А. проф. (Казахстан)
Бишимбаев В.К. проф., академик (Казахстан)
Буктуков Н.С. проф., академик (Казахстан)
Булат А.Ф. проф., академик (Украина)
Ганиев И.Н. проф., академик (Таджикистан)
Грэвис Р.М. проф. (США)
Ергалиев Г.К. проф., академик (Казахстан)
Жуков Н.М. проф. (Казахстан)
Кожаметов С.М. проф., академик (Казахстан)
Конторович А.Э. проф., академик (Россия)
Курскеев А.К. проф., академик (Казахстан)
Курчавов А.М. проф., (Россия)
Медеу А.Р. проф., академик (Казахстан)
Мухамеджанов М.А. проф., чл.-корр. (Казахстан)
Нигматова С.А. проф. (Казахстан)
Оздоев С.М. проф., академик (Казахстан)
Постолатий В. проф., академик (Молдова)
Ракишев Б.Р. проф., академик (Казахстан)
Сейтов Н.С. проф., чл.-корр. (Казахстан)
Сейтмуратова Э.Ю. проф., чл.-корр. (Казахстан)
Степанец В.Г. проф., (Германия)
Хамфери Дж.Д. проф. (США)
Штейнер М. проф. (Германия)

«Известия НАН РК. Серия геологии и технических наук».

ISSN 2518-170X (Online),

ISSN 2224-5278 (Print)

Собственник: Республиканское общественное объединение «Национальная академия наук Республики Казахстан (г. Алматы)

Свидетельство о постановке на учет периодического печатного издания в Комитете информации и архивов Министерства культуры и информации Республики Казахстан №10892-Ж, выданное 30.04.2010 г.

Периодичность: 6 раз в год

Тираж: 300 экземпляров

Адрес редакции: 050010, г. Алматы, ул. Шевченко, 28, ком. 219, 220, тел.: 272-13-19, 272-13-18,
<http://nauka-nanrk.kz/geology-technical.kz>

© Национальная академия наук Республики Казахстан, 2019

Адрес редакции: Казахстан, 050010, г. Алматы, ул. Кабанбай батыра, 69а.

Институт геологических наук им. К. И. Сатпаева, комната 334. Тел.: 291-59-38.

Адрес типографии: ИП «Аруна», г. Алматы, ул. Муратбаева, 75

E d i t o r i n c h i e f

doctor of Economics, professor, academician of NAS RK

I. K. Beisembetov

Deputy editor in chief

Zholtayev G.Zh. prof., dr. geol-min. sc.

E d i t o r i a l b o a r d:

Abakanov T.D. prof. (Kazakhstan)
Abisheva Z.S. prof., academician (Kazakhstan)
Agabekov V.Ye. academician (Belarus)
Aliyev T. prof., academician (Azerbaijan)
Bakirov A.B. prof., (Kyrgyzstan)
Bespayev Kh.A. prof. (Kazakhstan)
Bishimbayev V.K. prof., academician (Kazakhstan)
Buktukov N.S. prof., academician (Kazakhstan)
Bulat A.F. prof., academician (Ukraine)
Ganiyev I.N. prof., academician (Tadjikistan)
Gravis R.M. prof. (USA)
Yergaliev G.K. prof., academician (Kazakhstan)
Zhukov N.M. prof. (Kazakhstan)
Kozhakhmetov S.M. prof., academician (Kazakhstan)
Kontorovich A.Ye. prof., academician (Russia)
Kurskeyev A.K. prof., academician (Kazakhstan)
Kurchavov A.M. prof., (Russia)
Medeu A.R. prof., academician (Kazakhstan)
Muhamedzhanov M.A. prof., corr. member. (Kazakhstan)
Nigmatova S.A. prof. (Kazakhstan)
Ozdoev S.M. prof., academician (Kazakhstan)
Postolatii V. prof., academician (Moldova)
Rakishev B.R. prof., academician (Kazakhstan)
Seitov N.S. prof., corr. member. (Kazakhstan)
Seitmuratova Ye.U. prof., corr. member. (Kazakhstan)
Stepanets V.G. prof., (Germany)
Humphery G.D. prof. (USA)
Steiner M. prof. (Germany)

News of the National Academy of Sciences of the Republic of Kazakhstan. Series of geology and technology sciences.

ISSN 2518-170X (Online),

ISSN 2224-5278 (Print)

Owner: RPA "National Academy of Sciences of the Republic of Kazakhstan" (Almaty)

The certificate of registration of a periodic printed publication in the Committee of information and archives of the Ministry of culture and information of the Republic of Kazakhstan N 10892-Ж, issued 30.04.2010

Periodicity: 6 times a year

Circulation: 300 copies

Editorial address: 28, Shevchenko str., of. 219, 220, Almaty, 050010, tel. 272-13-19, 272-13-18,
<http://nauka-nanrk.kz/geology-technical.kz>

© National Academy of Sciences of the Republic of Kazakhstan, 2019

Editorial address: Institute of Geological Sciences named after K.I. Satpayev
69a, Kabanbai batyr str., of. 334, Almaty, 050010, Kazakhstan, tel.: 291-59-38.

Address of printing house: ST "Aruna", 75, Muratbayev str, Almaty

NEWS

OF THE NATIONAL ACADEMY OF SCIENCES OF THE REPUBLIC OF KAZAKHSTAN

SERIES OF GEOLOGY AND TECHNICAL SCIENCES

ISSN 2224-5278

Volume 3, Number 435 (2019), 14 – 20

<https://doi.org/10.32014/2019.2518-170X.62>

UDC 556.3.01; 004.043

MRNTI: 38.61.03, 20.23.27

M. K. Absametov¹, L. V. Shagarova¹, A. Gafurov²

¹KazNRTU named after K. I. Satpayev – Ahmetsafin Institute of Hydrogeology and Environmental Geoscience, Almaty, Kazakhstan,

²GFZ German Research Centre for Geosciences, Section: Hydrology, Potsdam, Germany.

E-mail: hydrogeology.kz@mail.ru, igg_gis-dzz@mail.ru, gafurov@gfz-potsdam.de

**DIGITALIZATION
OF HYDROGEOLOGICAL SURVEYS RESULTS
IN ArcGIS**

Abstract. Modernization of the state system of geodesic support and creating the maps in a single coordinate system and according to uniform data structures are required to digitize, unify, develop and maintain the integrity of spatial data [1]. A scientific and methodological basis for structurization of the hydrogeological maps using geoinformation systems is being developed, and a library of conventional signs of hydrogeological subject matter was created under the project No. AR05131239 [2]. Development of methodological approaches to solving the problem of unification of hydrogeological objects is important due to the lack of a unified methodology for drawing up digital hydrogeological maps in the Republic of Kazakhstan. Creation of a series of map sheets and use thereof when applying a software product ArcGIS with the same conventional signs is also relevant in other countries of Central Asia [3]. This article covers the stage of structurization of the “Hydrogeology” style of cartographic data within the ArcGIS environment.

Keywords: GIS, digitalization, hydrogeology, cartography, geodatabase, map.

Introduction. Modern geographic information system make it possible to convert any spatial objects, phenomena, processes of the real world into digital format, i.e. in the form of a digital map, and save information about them in a database.

The most illustrative form of representing the peculiarities of underground water (UW) distribution and formation are hydrogeological maps.

Hydrogeological maps characterize the distribution, conditions and occurrence depth, qualitative and quantitative components of UW, as well as thickness, filtration parameters of water-bearing and water-resistant formations shall be made based on the results of hydrogeological studies with the use of geological, geomorphological, hydrological and other information. Requirements to the geological maps are given on the website of the Committee for Geology and Subsoil Use, including in the Instruction for the making and preparation for publishing the sheets of the Republic of Kazakhstan state geological map with the scale of 1:200 000; methodological guideline for the compilation of series legends of the State GeolMap–200 [4]. Effective requirements to the making of hydrogeological maps are stated in the Instruction for the making and preparation for publishing of sheets of the state hydrogeological map of Kazakhstan with the scale of 1:200000 approved by the Order of the Committee for Geology and Subsoil Use of the Ministry of Energy and Mineral Resources of the Republic of Kazakhstan dated 09.11.2004 No. 143-П. [5] and also in Stratigraphic Code, SNiP RK 1.02-18-2004 and GOST 21.302-2013 [6]. Specialized publications devoted to hydrogeological databases (DB) and GIS give the main requirements to their architecture and provisioning. These include compliance with DB standardization rules - uniqueness of tables, avoidance of data redundancy and duplication. Unified requirements to hydrogeological maps must underlie the works of structuring the geodatabase and creation of a special style in ArcGIS.

Survey methods: system analysis, spatial analysis, GIS-technologies and geoinformation methods of displaying hydrogeological surveys; cartography integration.

Results. Hydrogeological maps reflect the results of hydrogeological surveys: state of groundwater, main types of rocks and water bodies, types of UW by hydraulic properties, interaction with surface waters, geochemical types of UW regime, as well as exogenous processes caused by UW activities [7].

These data should be laid on hydrogeological maps, taking into account the rules of their graphic design dictated by the specialized literature and GOSTs which are relevant for the Republic of Kazakhstan and neighbouring countries, and they can be conventionally combined into sets of classes. Each class in ArcGIS has its subtypes which in their turn are divided into domains [8].

1. Information about the set of classes of objects “Horizons and complexes (hydrogeological units)” shall include the following classes of objects:

- Horizons and complexes (polygons),
- Borders of various aquiferous complexes (lines).
- Borders of various degrees of mineralization aquiferous complexes (lines).
- Borders of UW chemical composition
- Isopachytes (thickness of aquiferous horizons)
- Isolines of depths of aquiferous horizons top
- Isolines of depths of aquiferous horizons bottom
- Horizons and complexes occurring above the first from surface persistent by area units (lines)
- Horizons and complexes occurring below the first from surface persistent by area units (lines)

2. Information about the set of classes of objects “Hydrodynamics” shall include the following classes of objects:

- Direction of ground water flow (lines)
- Hydroisohypses (lines)
- Hydroisopiestic (lines)
- Ground water pinchout (lines)
- Class of objects UW dividing range (lines)
- Groundwater recharge at account of infiltration and inflow of precipitations (lines)
- Groundwater recharge at account of infiltration and inflow of surface water (lines)
- Groundwater recharge through tectonic faults (dots)
- Sites of water vapor intense condensation and its value, mm/year (polygons)
- Groundwater discharge at account of plants transpiration (lines)
- Sites of UW discharge into lakes and rivers (lines)
- UW discharge areas (traverses)
- Borders of suberimposed depressions or saddles that are drainage systems of mineral or thermal water (lines)
- Borders of sites of UW intense evaporation (lines)
- Sites of hidden discharge (dots) (UW flow-over from one aquiferous object to another through lithological windows)

- Isolines of long-time annual average underground water runoff module (lines)
- Head intensity (lines)

3. Information about the set of object classes “Tectonics” includes the following object classes:

- Fractured zones (lines)
- Fractured zones (polygons)

4. Information about the set of classes of objects “Hydrogeological zoning” includes the following object classes:

- Hydrogeological zones (polygons)
- Hydrogeological zones (table)
- Borders of hydrogeological zones (lines)

5. Information about the set of object classes “Sections” includes the object class “Section lines”.

6. Information about the set of object classes “Water points – natural and artificial water- and gas showings” includes the following object classes:

- Hydrogeological wells (dots)
- Groups of wells (dots)
- Well clusters (dots)
- Water-absorbing wells (dots)
- Springs object class (dots)
- Groups of springs (dots)
- Mines (dots)
- Shafts/pits (dots)
- Group capping of shafts/pits (dots)
- Dry gas jets (dots)

7. Information about the set of classes of objects “Fields, resources, UW use, intake structures” includes the following object classes:

- UW fields and resources (polygons)
- Water-supply wells (dots)
- Groups of water supply wells (dots)
- Karizes and water-intake galleries (radial wells) (dots)
- Mineral water use points (dots)

8. Information about the set of object classes “Indicators and processes having hydrogeological importance” includes the following object classes:

- Fresh water lenses (polygons)
- Fresh water lenses (dots)
- Leakage water sites (dots)
- Borders of flooded buried valleys (lines)
- Flooded alluvial cones (dots)
- Swelling hummocks of “mii” type (lines)
- Borders of permafrost rock (lines)
- Spots of permafrost rock (dots)
- Isolines of permafrost rock thickness (lines)
- Hydroisotherms (lines)

9. Information about the set of object classes “Numbering” includes the object class “Numbering by nomenclature (polygons)”.


The file of styles “Hydrogeology.style” was created in ArcGIS, version 10.4.1, and contains 863 polygonal, linear and point conventional signs, as well as the styles for designing letterings on maps, headings, subheadings and legend elements [9]. The elements of the file of styles are presented in figure 1.












The library of the “Hydrogeology” style contains both conventional symbols prescribed by the 2006 instruction and “obsolete” designations of objects used in hydrogeological maps of the Soviet period.

Table 1 give examples of some differences between up-to-date and “outdated” using conventional symbols and designations.


When creating point conventional signs and some types of hatching of the “Hydrogeology” style file, standard font markers of ESRI type were used. Other point conventional signs, some types of pattern and processes/objects displayed on the maps as dotted linear signs are created in ArcGIS Style Manager by combining the elements of standard font markers: ESRI AMFM Electric, ESRI Cartography, ESRI Caves 1, ESRI Default Marker, ESRI Dimensioning, ESRI Geology, ESRI Geology USGS 95-525, ESRI IGL Font22, ESRI IGL Font23, ESRI NIMA VMAP1&2 PT, as shown in figure 2.













All cartographic objects of the Hydrogeology style file in ArcGIS have unique codes assigned, as shown in figure 3.

Style Manager  Line Symbols


Name	Category	Tags
 12030301	Разгрузка пресных (холодных, до 20 гра...	Основные показатели гидродинамич
 12030305	Разгрузка солоноватых, соленых и расс...	Основные показатели гидродинамич
 12030309	Разгрузка минеральных лечебных вод (...)	Основные показатели гидродинамич
 12030311	Разгрузка минеральных лечебных вод (...)	Основные показатели гидродинамич
 12030313	Разгрузка термальных вод (выше 20 гр...	Основные показатели гидродинамич
 12030401	Граница наложенных впадин или синкли...	Основные показатели гидродинамич
 12030403	Граница наложенных впадин или синкли...	Основные показатели гидродинамич
 12030501	Граница интенсивного испарения подзе...	Основные показатели гидродинамич
 14010001	Границы гидрогеологических бассейнов...	Гидрогеологическое районирование
 14010002	Границы гидрогеологических районов I ...	Гидрогеологическое районирование
 14010003	Границы гидрогеологических районов II ...	Гидрогеологическое районирование












a)

Style Manager  Marker Symbols

Name	Category	Tags
 15010412	Скважина водопоглощающая с нитратн...	Водопункты, естественные и искусст
 15010413	Скважина водопоглощающая со смеша...	Водопункты, естественные и искусст
 15010414	Скважина водопоглощающая со смеша...	Водопункты, естественные и искусст
 15010415	Скважина водопоглощающая со смеша...	Водопункты, естественные и искусст
 15010500	Скважины водопоглощающие (техноген...	Водопункты, естественные и искусст
 15010600	Группа скважин (2002)	Водопункты, естественные и искусст
 15010701	Группа скважин безводных	Водопункты, естественные и искусст
 15010702	Группа скважин с неизвестным химиче...	Водопункты, естественные и искусст
 15010703	Группа скважин с преобладанием гидро...	Водопункты, естественные и искусст
 15010704	Группа скважин с преобладанием сульф...	Водопункты, естественные и искусст
 15010705	Группа скважин с преобладанием хлори...	Водопункты, естественные и искусст
 15010706	Группа скважин со смешанным составо...	Водопункты, естественные и искусст

b)









Style Manager  Fill Symbols

Name	Category	Tags
 14010001	Гидрогеологические бассейны (регионы)	Гидрогеологическое районирование
 14010002	Гидрогеологические районы I порядка	Гидрогеологическое районирование
 14010003	Гидрогеологические районы II порядка	Гидрогеологическое районирование
 12030303	Разгрузка пресных (холодных, до 20 гра...	Основные показатели гидродинамическ
 12030305	Разгрузка солоноватых, соленых и расс...	Основные показатели гидродинамическ
 12030307	Разгрузка солоноватых, соленых и расс...	Основные показатели гидродинамическ
 12030309	Разгрузка минеральных лечебных вод (...)	Основные показатели гидродинамическ
 12030311	Разгрузка минеральных лечебных вод (...)	Основные показатели гидродинамическ
 12030313	Разгрузка термальных вод (выше 20 гр...	Основные показатели гидродинамическ
 12030315	Разгрузка термальных вод (выше 20 гр...	Основные показатели гидродинамическ
 13010101	Выходящие на поверхность водоносные...	Тектоника

c)

Figure 1 – Style “Hydrogeology”:
a) linear objects; b) dotted objects; c) polygonal objects

Table 1 – Present-date and outdated notation conventions on maps

Objects or phenomena drawn on maps	Notation conventions on Soviet maps	Notation conventions in accordance with the Instruction 2006
Tectonic faults	 (aquiferous fault)  (non-aquiferous fault)  (fault hydrogeological value of which was not figured out)	 (cropping out aquiferous water-absorbing)  (cropping out aquiferous water-discharging)  (cropping out aquiferous water-conducting)  (cropping out water-resistant)  (cropping out hydrogeological unexplored)

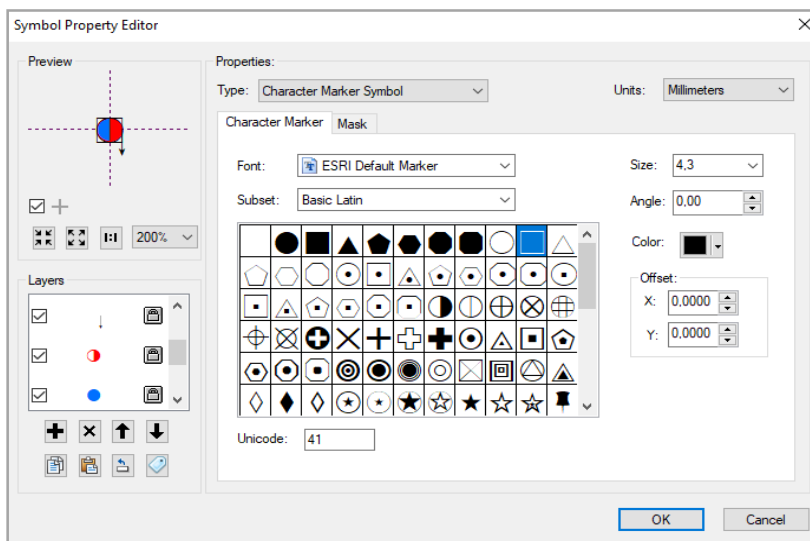


Figure 2 – Symbols creation editor

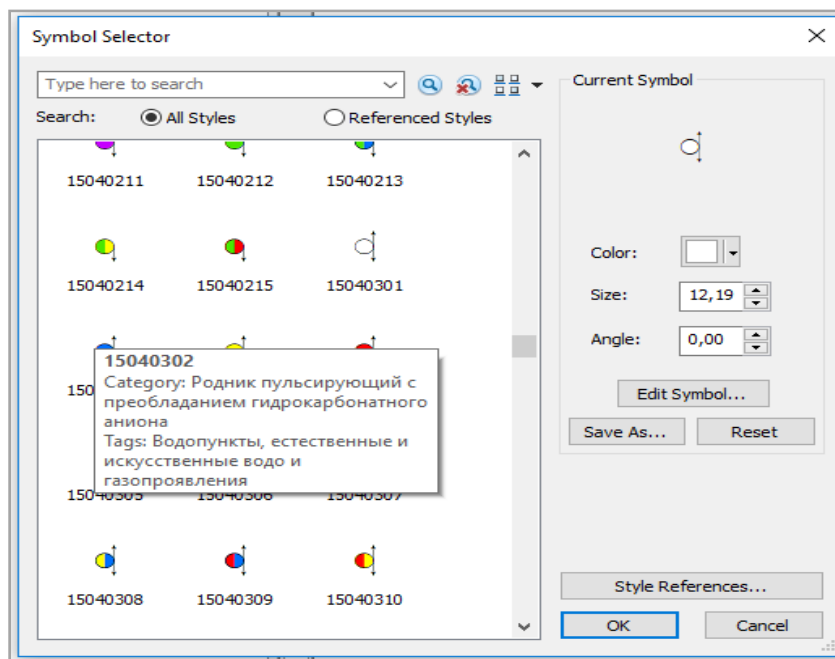


Figure 3 – Conventional symbols of “Pulsating springs” group

The unique codes of conventional signs applied in the style file correspond to the developed classifier and the geodatabase used in the sub-types and domains. The classifier is represented by an eight-digit numeric code in which each pair of characters consistently reflects information about thematic affiliation of its element, category of object, its subcategory, and the last two characters determine the unique nature of the element within the subcategory. As a result, when working with a hydrogeological map, if there is a need to show a certain class of data using conventional signs, the subtypes or domains of the attribute fields of the geodatabase with the file of styles "Hydrogeology.style" are automatically compared using the unique codes of its elements.

Conclusion. Structurization of the "Hydrogeology" style of cartographic objects in ARCGIS, use of its graphical interface and conventional signs of hydrogeological information together with a classifier and a set of attribute data, contributes to the uniformity of the digital information presented in the ArcGIS environment, which will allow specialists from a wide range of organizations using in their activities cartographic information related to hydrogeology, utilization of the technology for effective spatial analysis and data storage, and also ensure continuity archived and current cartographic information.

The surveys are carried out within the frameworks of №AP05131239 «Development of a scientific and methodological basis for structuring the hydrogeological maps using the geo-information systems» project at account of grant financing funds for scientific projects of the Science Committee of the Ministry of education and science of the Republic of Kazakhstan.

М. К. Абсаметов¹, Л. В. Шагарова¹, А. Гафуров²

¹У. М. Ахмедсафин атындағы гидрогеология және геоэкология институты, Алматы, Қазақстан,

²GFZ Жерді зерттеу орталығы, Гидрология Департаменті, Потсдам, Германия

ArcGIS-ДЕ ГИДРОГЕОЛОГИЯЛЫҚ ЗЕРТТЕУЛЕР НӘТИЖЕЛЕРІН ЦИФРЛАНДЫРУ

Аннотация. Кеңістіктік деректердің тұтастығын цифрландыру, біріздендіру, дамыту және қолдау мақсатында мемлекеттік геодезиялық қамтамасыз ету жүйесін жаңғырту, бірыңғай координаттар жүйесінде және деректердің бірыңғай құрылымдары бойынша карталар жасау қажет. №AP05131239 жобасы аясында геоақпараттық жүйелер көмегімен гидрогеологиялық карталарды құрылымдау бойынша ғылыми-әдістемелік негіз әзірленуде, гидрогеологиялық тақырыптағы шартты белгілер жинағы құрылды. Қазақстан Республикасында цифрлық гидрогеологиялық карталарды ресімдеудің бірыңғай әдістемесінің жоқтығына байланысты, гидрогеологиялық нысандарды біріздендіру проблемасын шешудің әдістемелік тәсілдерін әзірлеу маңызды болып табылады. Карта парақтарының сериясын құру және оларды бірыңғай шартты белгілері бар ArcGIS бағдарламалық өнімінде жұмыс істегенде пайдалану, сонымен қатар Орта Азияның басқа да елдерінде де өзекті мәселе. Бұл мақалада ArcGIS ортасында картографиялық деректердің "Гидрогеология" стилін құрылымдау кезеңі баяндалады.

Түйін сөздер: ГАЗ, цифрландыру, гидрогеология, картография, геодеректер базасы, карта.

М. К. Абсаметов¹, Л. В. Шагарова¹, А. Гафуров²

¹НАО «КазНИТУ им. К. И. Сатпаева» – ТОО «Институт гидрогеологии и геоэкологии им. У. М. Ахмедсафина», Алматы, Казахстан,

²GFZ Центр исследования Земли, Департамент гидрологии, Потсдам, Германия

ЦИФРОВИЗАЦИЯ РЕЗУЛЬТАТОВ ГИДРОГЕОЛОГИЧЕСКИХ ИССЛЕДОВАНИЙ В ArcGIS

Аннотация. С целью цифровизации, унификации, развития и поддержания целостности пространственных данных необходима модернизация системы государственного геодезического обеспечения, создание карт в единой системе координат и по единым структурам данных. В рамках проекта №AP05131239 разрабатывается научно-методическая основа по структурированию гидрогеологических карт с помощью геоинформационных систем, создана библиотека условных знаков гидрогеологической тематики. Разработка

методических подходов к решению проблемы унификации гидрогеологических объектов важна в виду отсутствия единой методики оформления цифровых гидрогеологических карт в Республики Казахстан. Создание серии листов карт и использование их при работе в программном продукте ArcGIS с едиными условными обозначениями также актуально и в других странах Средней Азии]. В данной статье освещается этап структурирования стиля «Гидрогеология» картографических данных в среде ArcGIS.

Ключевые слова: ГИС, цифровизация, гидрогеология, картография, база геоданных, карта

Information about authors:

Absametov M. K., doctor of Geological and Mineralogical Sciences, Director of the Institute, Ahmedsafin Institute of Hydrogeology and Environmental Geoscience, Almaty, Kazakhstan; igg_gis-dzz@mail.ru; <https://orcid.org/0000-0003-2520-6294>

Shagarova L. V., candidate of Technical Sciences, head of the Laboratory of GIS and Remote Sensing, Ahmedsafin Institute of Hydrogeology and Environmental Geoscience, Almaty, Kazakhstan; igg_gis-dzz@mail.ru; <https://orcid.org/0000-0001-5597-9189>

Gafurov A., GFZ German Research Centre for Geosciences, Section: Hydrology, Potsdam, Germany; gafurov@gfz-potsdam.de; <https://orcid.org/0000-0003-0337-465X>

REFERENCES

[1] The state program "Digital Kazakhstan" approved by the Government of the Republic of Kazakhstan № 827 (2017) [Gosudarstvennaya programma «Cifrovoy Kazakhstan» utverzhennaya postanovleniem Pravitel'stva] (in Rus.).

[2] Absametov M.K., Shagarova L.V., Matushkina O.A. (2018). Library of legends of hydrogeological maps in ArcGIS // News of the National Academy of sciences of the Republic of Kazakhstan. Series of geology and technical sciences. 2018. Vol. 5, N 431. P. 9-11. ISSN 2518-170X (Online). ISSN 2224-5278 (Print). doi: 10.32014/2018.2518-170X.2 (in Eng.).

[3] Saidova S.A. (2018). Methodological requirements for the groundwater monitoring // Materials of the International conference «Natural global changes and technogenic conditions influence on hydrogeological, engineering geological and geoecological processes: analysis of results and forecasting of development». 2018. P. 89-93. ISBN 978-9943-4519-9-5 (in Rus.).

[4] <http://geology.mid.gov.kz/ru>

[5] Uzhkenov B.S., Kasymbekov D.A., Podolny O.V., Espaev B.A. (2006). Instruction on compilation and preparation for publication of the state hydrogeological map of Kazakhstan, scale 1:200 000. Kokshetau, 88 p. [Instrukciya po sostavleniyu i podgotovke k izdaniyu gosudarstvennoj gidrogeologicheskoy karty Kazahstana masshtaba 1:200 000.] (in Rus.).

[6] GOST 21.302-2013. Group Ж01. Interstate standard. System of design documents for construction. Conditional graphical applications in the documentation for engineering and geological surveys. [Sistema proektnoj dokumentacii dlya stroitel'stva. Uslovnye graficheskie prilozheniya v dokumentacii po inzhenerno-geologicheskim izyskaniyam.] ISS 01.100.30 (in Rus.).

[7] Murtazin Y.Z., Miroshnichenko O.L., Trushel L.Y. (2018). Methods of making of geoinformational and analytical system of groundwater resources in Kazakhstan // News of the National Academy of sciences of the Republic of Kazakhstan. Series of Geology and Technical sciences. 2018. Vol. 5, N 431. P. 21-31. ISSN 2518-170X (Online). ISSN 2224-5278 (Print). <https://doi.org/10.32014/2018.2518-170X.6> (in Eng.).

[8] Shagarova L., Muratova M., Cheredov V. On the structuring of hydrogeological maps using geoinformation systems // 18th International Multidisciplinary Scientific GeoConference SGEM 2018. 2018. Vol. 18. P. 511-518. ISBN 978-619-7408-41-6. ISSN 1314-2704. doi: 10.5593/sgem2018/2.3/S11.065 (in Eng.).

[9] Liu, Ling, Özsu, M. Tamer (2009). Encyclopedia of Database Systems Editors. Springer, Boston (in Eng.).

**Publication Ethics and Publication Malpractice
in the journals of the National Academy of Sciences of the Republic of Kazakhstan**

For information on Ethics in publishing and Ethical guidelines for journal publication see <http://www.elsevier.com/publishingethics> and <http://www.elsevier.com/journal-authors/ethics>.

Submission of an article to the National Academy of Sciences of the Republic of Kazakhstan implies that the described work has not been published previously (except in the form of an abstract or as part of a published lecture or academic thesis or as an electronic preprint, see <http://www.elsevier.com/postingpolicy>), that it is not under consideration for publication elsewhere, that its publication is approved by all authors and tacitly or explicitly by the responsible authorities where the work was carried out, and that, if accepted, it will not be published elsewhere in the same form, in English or in any other language, including electronically without the written consent of the copyright-holder. In particular, translations into English of papers already published in another language are not accepted.

No other forms of scientific misconduct are allowed, such as plagiarism, falsification, fraudulent data, incorrect interpretation of other works, incorrect citations, etc. The National Academy of Sciences of the Republic of Kazakhstan follows the Code of Conduct of the Committee on Publication Ethics (COPE), and follows the COPE Flowcharts for Resolving Cases of Suspected Misconduct (http://publicationethics.org/files/u2/New_Code.pdf). To verify originality, your article may be checked by the Cross Check originality detection service <http://www.elsevier.com/editors/plagdetect>.

The authors are obliged to participate in peer review process and be ready to provide corrections, clarifications, retractions and apologies when needed. All authors of a paper should have significantly contributed to the research.

The reviewers should provide objective judgments and should point out relevant published works which are not yet cited. Reviewed articles should be treated confidentially. The reviewers will be chosen in such a way that there is no conflict of interests with respect to the research, the authors and/or the research funders.

The editors have complete responsibility and authority to reject or accept a paper, and they will only accept a paper when reasonably certain. They will preserve anonymity of reviewers and promote publication of corrections, clarifications, retractions and apologies when needed. The acceptance of a paper automatically implies the copyright transfer to the National Academy of Sciences of the Republic of Kazakhstan.

The Editorial Board of the National Academy of Sciences of the Republic of Kazakhstan will monitor and safeguard publishing ethics.

Правила оформления статьи для публикации в журнале смотреть на сайте:

www.nauka-nanrk.kz

ISSN 2518-170X (Online), ISSN 2224-5278 (Print)

<http://www.geolog-technical.kz/index.php/en/>

Верстка Д. Н. Калкабековой

Подписано в печать 11.06.2019.

Формат 70x881/8. Бумага офсетная. Печать – ризограф.

15,7 п.л. Тираж 300. Заказ 3.