

ISSN 2518-170X (Online),
ISSN 2224-5278 (Print)

ҚАЗАҚСТАН РЕСПУБЛИКАСЫ
ҰЛТТЫҚ ҒЫЛЫМ АКАДЕМИЯСЫНЫҢ
Қ. И. Сәтпаев атындағы Қазақ ұлттық техникалық зерттеу университеті

Х А Б А Р Л А Р Ы

ИЗВЕСТИЯ

НАЦИОНАЛЬНОЙ АКАДЕМИИ НАУК
РЕСПУБЛИКИ КАЗАХСТАН
Казакский национальный исследовательский
технический университет им. К. И. Сатпаева

NEWS

OF THE ACADEMY OF SCIENCES
OF THE REPUBLIC OF KAZAKHSTAN
Kazakh national research technical university
named after K. I. Satpayev

**SERIES
OF GEOLOGY AND TECHNICAL SCIENCES**

4 (436)

JULY – AUGUST 2019

THE JOURNAL WAS FOUNDED IN 1940

PUBLISHED 6 TIMES A YEAR

ALMATY, NAS RK

NAS RK is pleased to announce that News of NAS RK. Series of geology and technical sciences scientific journal has been accepted for indexing in the Emerging Sources Citation Index, a new edition of Web of Science. Content in this index is under consideration by Clarivate Analytics to be accepted in the Science Citation Index Expanded, the Social Sciences Citation Index, and the Arts & Humanities Citation Index. The quality and depth of content Web of Science offers to researchers, authors, publishers, and institutions sets it apart from other research databases. The inclusion of News of NAS RK. Series of geology and technical sciences in the Emerging Sources Citation Index demonstrates our dedication to providing the most relevant and influential content of geology and engineering sciences to our community.

Қазақстан Республикасы Ұлттық ғылым академиясы "ҚР ҰҒА Хабарлары. Геология және техникалық ғылымдар сериясы" ғылыми журналының Web of Science-тің жаңаланған нұсқасы Emerging Sources Citation Index-те индекстелуге қабылданғанын хабарлайды. Бұл индекстелу барысында Clarivate Analytics компаниясы журналды одан әрі the Science Citation Index Expanded, the Social Sciences Citation Index және the Arts & Humanities Citation Index-ке қабылдау мәселесін қарастыруда. Web of Science зерттеушілер, авторлар, баспашылар мен мекемелерге контент тереңдігі мен сапасын ұсынады. ҚР ҰҒА Хабарлары. Геология және техникалық ғылымдар сериясы Emerging Sources Citation Index-ке енуі біздің қоғамдастық үшін ең өзекті және беделді геология және техникалық ғылымдар бойынша контентке адалдығымызды білдіреді.

НАН РК сообщает, что научный журнал «Известия НАН РК. Серия геологии и технических наук» был принят для индексирования в Emerging Sources Citation Index, обновленной версии Web of Science. Содержание в этом индексировании находится в стадии рассмотрения компанией Clarivate Analytics для дальнейшего принятия журнала в the Science Citation Index Expanded, the Social Sciences Citation Index и the Arts & Humanities Citation Index. Web of Science предлагает качество и глубину контента для исследователей, авторов, издателей и учреждений. Включение Известия НАН РК. Серия геологии и технических наук в Emerging Sources Citation Index демонстрирует нашу приверженность к наиболее актуальному и влиятельному контенту по геологии и техническим наукам для нашего сообщества.

Б а с р е д а к т о р ы
э. ғ. д., профессор, ҚР ҰҒА академигі

И.К. Бейсембетов

Бас редакторының орынбасары

Жолтаев Г.Ж. проф., геол.-мин. ғ. докторы

Р е д а к ц и я а л қ а с ы:

Абаканов Т.Д. проф. (Қазақстан)
Абишева З.С. проф., академик (Қазақстан)
Агабеков В.Е. академик (Беларусь)
Алиев Т. проф., академик (Әзірбайжан)
Бакиров А.Б. проф., (Қырғыстан)
Беспәев Х.А. проф. (Қазақстан)
Бишимбаев В.К. проф., академик (Қазақстан)
Буктуков Н.С. проф., академик (Қазақстан)
Булат А.Ф. проф., академик (Украина)
Ганиев И.Н. проф., академик (Тәжікстан)
Грэвис Р.М. проф. (АҚШ)
Ерғалиев Г.К. проф., академик (Қазақстан)
Жуков Н.М. проф. (Қазақстан)
Қожахметов С.М. проф., академик (Қазақстан)
Конторович А.Э. проф., академик (Ресей)
Курскеев А.К. проф., академик (Қазақстан)
Курчавов А.М. проф., (Ресей)
Медеу А.Р. проф., академик (Қазақстан)
Мұхамеджанов М.А. проф., корр.-мүшесі (Қазақстан)
Нигматова С.А. проф. (Қазақстан)
Оздоев С.М. проф., академик (Қазақстан)
Постолатий В. проф., академик (Молдова)
Ракишев Б.Р. проф., академик (Қазақстан)
Сейтов Н.С. проф., корр.-мүшесі (Қазақстан)
Сейтмуратова Э.Ю. проф., корр.-мүшесі (Қазақстан)
Степанец В.Г. проф., (Германия)
Хамфери Дж.Д. проф. (АҚШ)
Штейнер М. проф. (Германия)

«ҚР ҰҒА Хабарлары. Геология мен техникалық ғылымдар сериясы».

ISSN 2518-170X (Online),

ISSN 2224-5278 (Print)

Меншіктенуші: «Қазақстан Республикасының Ұлттық ғылым академиясы» РҚБ (Алматы қ.).

Қазақстан республикасының Мәдениет пен ақпарат министрлігінің Ақпарат және мұрағат комитетінде
30.04.2010 ж. берілген №10892-Ж мерзімдік басылым тіркеуіне қойылу туралы куәлік.

Мерзімділігі: жылына 6 рет.

Тиражы: 300 дана.

Редакцияның мекенжайы: 050010, Алматы қ., Шевченко көш., 28, 219 бөл., 220, тел.: 272-13-19, 272-13-18,
<http://www.geolog-technical.kz/index.php/en/>

© Қазақстан Республикасының Ұлттық ғылым академиясы, 2019

Редакцияның Қазақстан, 050010, Алматы қ., Қабанбай батыра көш., 69а.

мекенжайы: Қ. И. Сәтбаев атындағы геология ғылымдар институты, 334 бөлме. Тел.: 291-59-38.

Типографияның мекенжайы: «Аруна» ЖК, Алматы қ., Муратбаева көш., 75.

Г л а в н ы й р е д а к т о р
д. э. н., профессор, академик НАН РК

И. К. Бейсембетов

Заместитель главного редактора

Жолтаев Г.Ж. проф., доктор геол.-мин. наук

Р е д а к ц и о н н а я к о л л е г и я:

Абаканов Т.Д. проф. (Казахстан)
Абишева З.С. проф., академик (Казахстан)
Агабеков В.Е. академик (Беларусь)
Алиев Т. проф., академик (Азербайджан)
Бакиров А.Б. проф., (Кыргызстан)
Беспаяев Х.А. проф. (Казахстан)
Бишимбаев В.К. проф., академик (Казахстан)
Буктуков Н.С. проф., академик (Казахстан)
Булат А.Ф. проф., академик (Украина)
Ганиев И.Н. проф., академик (Таджикистан)
Грэвис Р.М. проф. (США)
Ергалиев Г.К. проф., академик (Казахстан)
Жуков Н.М. проф. (Казахстан)
Кожаметов С.М. проф., академик (Казахстан)
Конторович А.Э. проф., академик (Россия)
Курскеев А.К. проф., академик (Казахстан)
Курчавов А.М. проф., (Россия)
Медеу А.Р. проф., академик (Казахстан)
Мухамеджанов М.А. проф., чл.-корр. (Казахстан)
Нигматова С.А. проф. (Казахстан)
Оздоев С.М. проф., академик (Казахстан)
Постолатий В. проф., академик (Молдова)
Ракишев Б.Р. проф., академик (Казахстан)
Сейтов Н.С. проф., чл.-корр. (Казахстан)
Сейтмуратова Э.Ю. проф., чл.-корр. (Казахстан)
Степанец В.Г. проф., (Германия)
Хамфери Дж.Д. проф. (США)
Штейнер М. проф. (Германия)

«Известия НАН РК. Серия геологии и технических наук».

ISSN 2518-170X (Online),

ISSN 2224-5278 (Print)

Собственник: Республиканское общественное объединение «Национальная академия наук Республики Казахстан (г. Алматы)

Свидетельство о постановке на учет периодического печатного издания в Комитете информации и архивов Министерства культуры и информации Республики Казахстан №10892-Ж, выданное 30.04.2010 г.

Периодичность: 6 раз в год

Тираж: 300 экземпляров

Адрес редакции: 050010, г. Алматы, ул. Шевченко, 28, ком. 219, 220, тел.: 272-13-19, 272-13-18,
<http://nauka-nanrk.kz/geology-technical.kz>

© Национальная академия наук Республики Казахстан, 2019

Адрес редакции: Казахстан, 050010, г. Алматы, ул. Кабанбай батыра, 69а.

Институт геологических наук им. К. И. Сатпаева, комната 334. Тел.: 291-59-38.

Адрес типографии: ИП «Аруна», г. Алматы, ул. Муратбаева, 75

E d i t o r i n c h i e f

doctor of Economics, professor, academician of NAS RK

I. K. Beisembetov

Deputy editor in chief

Zholtayev G.Zh. prof., dr. geol-min. sc.

E d i t o r i a l b o a r d:

Abakanov T.D. prof. (Kazakhstan)
Abisheva Z.S. prof., academician (Kazakhstan)
Agabekov V.Ye. academician (Belarus)
Aliyev T. prof., academician (Azerbaijan)
Bakirov A.B. prof., (Kyrgyzstan)
Bespayev Kh.A. prof. (Kazakhstan)
Bishimbayev V.K. prof., academician (Kazakhstan)
Buktukov N.S. prof., academician (Kazakhstan)
Bulat A.F. prof., academician (Ukraine)
Ganiyev I.N. prof., academician (Tadjikistan)
Gravis R.M. prof. (USA)
Yergaliev G.K. prof., academician (Kazakhstan)
Zhukov N.M. prof. (Kazakhstan)
Kozhakhmetov S.M. prof., academician (Kazakhstan)
Kontorovich A.Ye. prof., academician (Russia)
Kurskeyev A.K. prof., academician (Kazakhstan)
Kurchavov A.M. prof., (Russia)
Medeu A.R. prof., academician (Kazakhstan)
Muhamedzhanov M.A. prof., corr. member. (Kazakhstan)
Nigmatova S.A. prof. (Kazakhstan)
Ozdoev S.M. prof., academician (Kazakhstan)
Postolatii V. prof., academician (Moldova)
Rakishev B.R. prof., academician (Kazakhstan)
Seitov N.S. prof., corr. member. (Kazakhstan)
Seitmuratova Ye.U. prof., corr. member. (Kazakhstan)
Stepanets V.G. prof., (Germany)
Humphery G.D. prof. (USA)
Steiner M. prof. (Germany)

News of the National Academy of Sciences of the Republic of Kazakhstan. Series of geology and technology sciences.

ISSN 2518-170X (Online),

ISSN 2224-5278 (Print)

Owner: RPA "National Academy of Sciences of the Republic of Kazakhstan" (Almaty)

The certificate of registration of a periodic printed publication in the Committee of information and archives of the Ministry of culture and information of the Republic of Kazakhstan N 10892-Ж, issued 30.04.2010

Periodicity: 6 times a year

Circulation: 300 copies

Editorial address: 28, Shevchenko str., of. 219, 220, Almaty, 050010, tel. 272-13-19, 272-13-18,
<http://nauka-nanrk.kz/geology-technical.kz>

© National Academy of Sciences of the Republic of Kazakhstan, 2019

Editorial address: Institute of Geological Sciences named after K.I. Satpayev
69a, Kabanbai batyr str., of. 334, Almaty, 050010, Kazakhstan, tel.: 291-59-38.

Address of printing house: ST "Aruna", 75, Muratbayev str, Almaty

NEWS

OF THE NATIONAL ACADEMY OF SCIENCES OF THE REPUBLIC OF KAZAKHSTAN

SERIES OF GEOLOGY AND TECHNICAL SCIENCES

ISSN 2224-5278

Volume 4, Number 436 (2019), 113 – 120

<https://doi.org/10.32014/2019.2518-170X.104>

UDC 528.8;631.6

Zh. Onglassynov^{1,2}, A. Akylbekova², E. Sotnikov², T. Rakhimov², K. Kanafin², D. Balla³¹Satbayev University, Almaty, Kazakhstan,²KazNRTU named after K. I. Satpayev NPJSC – Ahmetsafin Institute of Hydrogeology and Environmental Geoscience, Almaty, Kazakhstan,³Leibniz Centre for Agricultural Landscape Research, Germany.

E-mail: zhuldzybek.onlasynov@mail.ru, aigul_igg@mail.ru, sotnikov_yevgeniy@mail.ru, t-rakhimov@mail.ru, km_kanat_2008@mail.ruballa@zalf.de

IMPLEMENTATION OF THE ERS FOR YIELD ANALYZING OF IRRIGATED LANDS OF SOUTH KAZAKHSTAN

Abstract. Today the agricultural industry of Kazakhstan faces the challenge to make the country enter the list of leaders of agricultural export. Due to the necessity for ensuring food security and competitiveness of domestic farmers in the foreign markets, the Ministry of Agriculture of the Republic of Kazakhstan is going to need more objective information about volumes of crop production. Therefore, Kazakhstan must be very interested in the development of methods to monitor the agricultural production with the use of information from satellite [1].

This article demonstrates the results of the analysis of cotton yield in the irrigated fields of Maktaaraldistrict of Turkestan region of the Republic of Kazakhstan; the analysis has been conducted with the use of the Earth remote sensing data.

Work performed in two stages. At the first stage, field surveys of irrigated tracts were conducted, the state of cotton fields was assessed. At the second stage, a GIS model of irrigated arrays of the Maktaaral district was built, NDVI (Normalized Difference Vegetation Index) was calculated during the vegetation period for the period from 2013 to 2018, NDVI change charts were constructed, data on cotton yield were collected, NDVI dependency graph on yield.

The results of the study showed a high efficiency of applying the methods of remote sensing of the Earth (hereinafter, RSE) in monitoring irrigated agriculture, in the analysis and in the yield forecast with an accuracy of 0.1-0.3 t/ha.

Key words: Maktaaral district, cotton, irrigated lands, NDVI, ERS, yield, GIS, database.

Introduction. The modern space technologies make an important contribution to the development of the agro-industrial complex of the Republic of Kazakhstan. The method of using of the Earth Remote Sensing data to monitor agricultural lands is very relevant for Kazakhstan due to its enormous spaces [2].

One of the most important issues of the Agro-industrial sector of the Republic of Kazakhstan is improvement of yield and competitiveness of agricultural products, including cotton. The soil of the biggest south part of the South Kazakhstan region, where cotton is grown is light sierozem soil [3]. Cotton cultivation has an important role in the economy of the Maktaaral district and in the country's economy. As of 2016, the share of cotton fiber in the export of agricultural crops is 3.8%, but the export of cotton exceeds imports by 21.5% [4].

Cotton fields are located in Maktaaraldistrict of Turkestan region (figure 1). The district center Zhetysayis connected with the villages by asphalt roads. The distance between cotton fields and the regional center Shymkent is about 330 km.

People of different nationalities live in the district. Most of them are the Kazakhs; there are also the Russians, Uzbeks, Tajiks, Ukrainians, and Germans. The district is mainly agricultural. The most developed activities are cotton growing, fruit growing and grape growing.

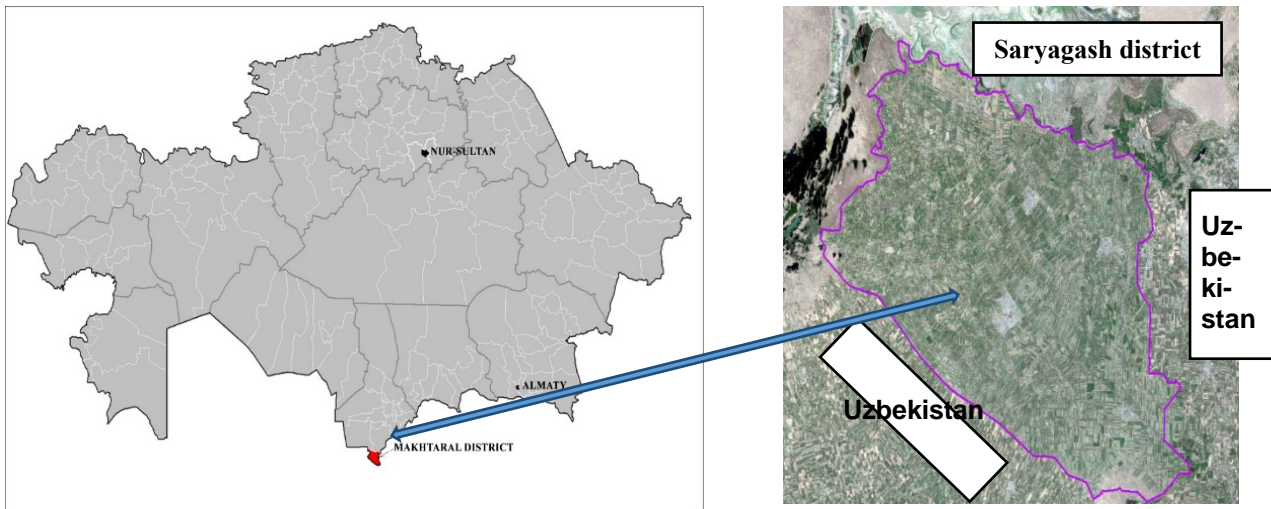


Figure 1 – Location of Maktaaral district on the map of the Republic of Kazakhstan

The climate of the district is characterized by high average annual temperature, relatively small amount of precipitation, low relative humidity of the air. According to long-term observations, the average annual air temperature in the district is 13-14⁰C. The lowest temperature is in January (-0.7⁰C) and the highest is in July (+ 26.8⁰C). The maximum temperature during winter is +18-+24⁰C. The minimum temperature is -35⁰C. The annual amount of precipitation is between 279.7 and 306.9 (m/s Maktaaral). The maximum amount of precipitation falls in spring, in March and April. There is almost no precipitation in the warm period from July to October. Air humidity is different during the year. The average absolute humidity is 8.3 mb, the relative humidity is about 79% in February and 42% in July (Maktaaral meteorological station). Wind conditions are relatively stable during the year. There is mainly south-eastern wind. The average annual speed of wind is 1.9 m/s in the western part and 2.5 m/s in the eastern part [5].

Methods. In order to analyze the yield in Maktaaral district, satellite data has been interpreted. The cloudless medium resolution images from archives (Landsat and Sentinel-2) for the vegetation period 2013-2018 have been processed in order to calculate spectral indices and identify changes within the studied district. The licensed software ArcGIS and Geomatica 2016 has been used for processing the ERS data.

In order to interpret and increase the information content of the ERS data, spectral transformations of the original satellite images have been carried out. The atmospheric correction of satellite images was carried out based on the analysis of the spectral profiles of cotton fields on satellite images with the use of spectral libraries; the calibration factors from Landsat metadata for MTL spectral ranges have been taken into account, as well as the estimated information on the azimuth/zenith of the Sun at the time of satellite survey. The matrices of the reflected solar radiation's actual values have been applied for the mathematical analysis, that is, the calculation of indices.

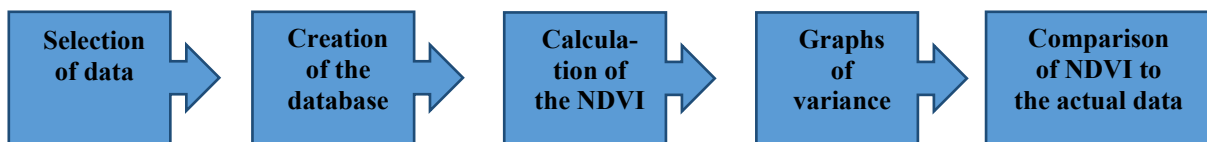


Figure 2 – Procedure for analysis

The following works have been executed in order to analyze the cotton yield in Maktaaral district (figure 2):

1. The medium resolution data from satellites Sentinel – 2 and LandSat – 7, 8 have been selected and downloaded;

2. The database, including vector polygons in ArcGIS as the borders of irrigated fields has been created (figure 3, 4);

3. The NDVI for every polygon for a several-year vegetation period has been calculated; the results of calculation have been included in the database;

4. The graphs of the NDVI variance during the vegetation period have been made (figure 5);

5. The data on yield for several years has been compared to the graphs of the NDVI variance.

Selecting and downloading the medium resolution data from satellites Sentinel – 2 and Landsat – 7, 8.

The data from satellites Landsat 7 and 8 and Sentinel-2 have been used in the experiment. For over 40 years, Landsat program has continuously collected spectral information from the Earth surface. This unique archival data give scientists the opportunity to assess the changes in the Earth’s landscape over long periods of time. The Landsat program was created specifically for natural resource monitoring.

The ETM + survey instruments (advanced thematic cartographer) installed on Landsat-7 satellite provides survey of the Earth surface in six channels with Spatial Resolution (SR) 30 m, and panchromatic survey with SR 15 m in the thermal IR channel with SR 60. The swath width is 185 km in all channels. The survey interval is 16 days; the Radiometric Resolution (RR) is 8 bits [6].

The Landsat 8 has two Earth-observing sensors: the multispectral scanner OLI created by Ball Aerospace & Technologies Corporation, and the thermal-imaging infrared sensor (TIRS) created by NASD Goddard Space Flight Center (GSFC). Both sensors are more advanced than the previous Landsat instruments. The Landsat 8 observatory consists of the spacecraft bus and its payload of two Earth-observing sensors. The OLI sensor collects image data for nine short wave spectral channels in a 190-kilometer swath; the SR for all channels is 30 m, except for the 15-meter panchromatic channel [7-9].

Sentinel-2 is a high resolution European multicurrency and multispectral mission which delivers optical images from 13 spectral ranges: four 10-meter wide swaths, six 20-meter wide swaths, three swaths with SR 60 m. The width of the orbital swath is 290 km. Each of the Sentinel-2 satellites weighs approximately 1.2 ton. Both satellites were launched with the European VEGA launcher. The service life of the satellite is 7.25 years, including 3 months of in-orbit commissioning. Batteries and propellants are provided for 12 years of operation, including decommissioning at the end of the service life. Two identical satellites operate simultaneously; they are installed at an angle of 180° to each other, at an average altitude of 786 km in the sun-synchronous orbit [6].

An extensive work with ArcGIS software has been executed to create the vector polygon (figures 3, 4). More than 60,000 vector fields have been created; each of them contains information on geolocation, the field area and calculated indices (figures 3, 4). The database can be expanded significantly; the data on the level of groundwater and its mineralization can be included in the future, as well as the indices describing the water content and soil salinization [10-12].

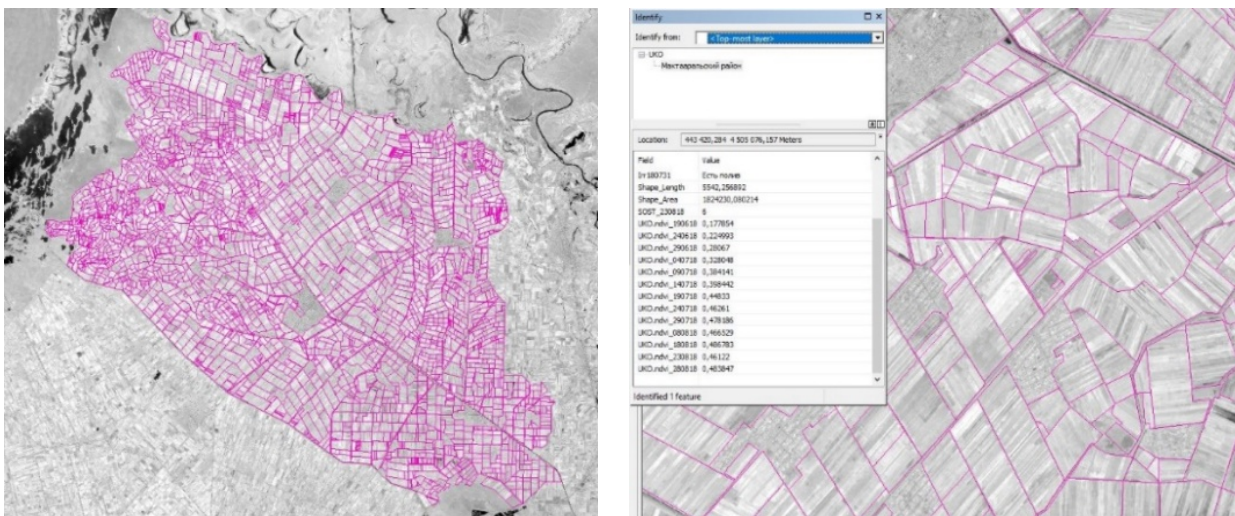


Figure 3 – Vector polygons of irrigated fields

Shape Area	SOST	Z3081	UKO.ndvi 199818	UKO.ndvi 249818	UKO.ndvi 299818	UKO.ndvi 049718	UKO.ndvi 099718	UKO.ndvi 149718	UKO.ndvi 199718	UKO.ndvi 249718	UKO.ndvi 299718
12829.957497	8		0.211349	0.264268	0.418158	0.558738	0.681404	0.683798	0.555308	0.318238	0.348783
13032.210588	4		0.360389	0.462294	0.520449	0.556449	0.684212	0.588916	0.634656	0.627365	0.612583
13188.234237	5		0.302914	0.423438	0.412198	0.432073	0.482251	0.418548	0.421843	0.438718	0.405842
13881.0568	8		0.41984	0.264811	0.255853	0.318843	0.428126	0.585635	0.588205	0.58857	0.621574
14398.257927	4		0.347888	0.453877	0.47587	0.5891	0.388198	0.332752	0.448484	0.534793	0.583714
14588.868888	9		0.31288	0.322918	0.385814	0.478448	0.519053	0.54818	0.588801	0.585103	0.475732
14921.320184	2		0.187885	0.178888	0.187888	0.178888	0.187888	0.187888	0.187888	0.187888	0.187888
14978.456238	6		0.17878	0.285388	0.388932	0.548238	0.524775	0.588208	0.528697	0.288151	0.288151
15888.372885	8		0.618283	0.687587	0.288488	0.288488	0.288488	0.288488	0.288488	0.288488	0.288488
16471.434338	4		0.204873	0.248484	0.338208	0.288488	0.378888	0.288488	0.317845	0.378888	0.448888
16883.628871	9		0.23783	0.278288	0.381384	0.381384	0.441888	0.437828	0.481817	0.481817	0.528188
16787.478288	7		0.547383	0.584885	0.384287	0.315128	0.484448	0.572543	0.632287	0.638888	0.843878
16881.757811	7		0.288388	0.388188	0.458818	0.488881	0.517828	0.482487	0.53777	0.518532	0.543121
16888.048382	5		0.47117	0.542178	0.554148	0.582123	0.533311	0.582008	0.582584	0.488428	0.481812
17588.868848	6		0.232851	0.38331	0.384852	0.387811	0.384118	0.381341	0.387483	0.424788	0.438578
17883.937232	7		0.488842	0.248382	0.248382	0.387888	0.484188	0.518881	0.582382	0.587888	0.372122
17883.858287	7		0.388877	0.388838	0.441328	0.488888	0.488888	0.488888	0.488888	0.518881	0.521888
18848.72187	6		0.382885	0.388878	0.387888	0.47887	0.538481	0.581784	0.684188	0.488787	0.344713
18274.938881	5		0.128824	0.148812	0.182842	0.217885	0.281313	0.277387	0.381214	0.322884	0.348841
19823.485818	7		0.488485	0.518842	0.384333	0.372183	0.384208	0.388884	0.428178	0.438888	0.488487
20288.822834	4		0.444382	0.518883	0.588737	0.322183	0.288738	0.331883	0.438782	0.487745	0.534881
20348.382271	6		0.23184	0.488324	0.588881	0.538878	0.518157	0.518832	0.428837	0.388841	0.3733
20842.344184	4		0.318348	0.428447	0.437888	0.418373	0.438738	0.418541	0.458828	0.441818	0.437884
20788.388857	4		0.377224	0.488888	0.318411	0.348815	0.388821	0.448197	0.472143	0.482741	0.481881
21288.078817	7		0.488274	0.478818	0.522415	0.517888	0.515128	0.518888	0.528881	0.588881	0.587148
21488.384231	4		0.278214	0.488817	0.438134	0.543882	0.537881	0.57727	0.484322	0.388188	0.43883
21821.788244	2		0.478888	0.511881	0.48847	0.428488	0.388818	0.38222	0.388184	0.378718	0.388321
21728.385553	4		0.382849	0.484882	0.488742	0.42884	0.488557	0.388822	0.388531	0.338839	0.388448
21878.458888	5		0.188838	0.18388	0.224877	0.288883	0.288883	0.288883	0.288883	0.288883	0.288883
22388.318887	7		0.338177	0.474	0.528883	0.58784	0.377711	0.288188	0.388888	0.512283	0.583281
22388.111888	8		0.274888	0.283583	0.287322	0.418157	0.488884	0.488884	0.338888	0.338888	0.331128
22848.94423	7		0.484428	0.588484	0.523748	0.27328	0.348151	0.487193	0.588828	0.688884	0.588134
23872.238538	8		0.27788	0.288278	0.32778	0.384388	0.482848	0.434344	0.438882	0.47484	0.488888
23888.218847	6		0.488878	0.288488	0.247187	0.328888	0.43824	0.588888	0.588888	0.588888	0.588888
24383.052288	6		0.425723	0.434883	0.488888	0.488888	0.448482	0.478888	0.478888	0.488888	0.488888
24313.278381	9		0.48887	0.338283	0.272281	0.488888	0.548887	0.618888	0.688888	0.682839	0.68184

Figure 4 – Tables of the geodatabase on polygons

At the next stage, the NDVI for each polygon during the several-year vegetation period has been calculated; the results of the calculation have been included in the database. The NDVI is a simple quantitative index of the amount of photosynthetically active biomass which shows the density of vegetation on the given surface area. It is one of the most commonly used solution indices with quantitative estimates of vegetation.

In formula (1), NIR Reflection in the near infrared region of the spectrum (0.7–1.0 μm); RED is reflected in the visible region of the spectrum (0.4–0.7 μm), NDVI is the index of the spectral reflectivity of plants. According to (1), the vegetation density (NDVI) at the remote point of the satellite image is equal to the difference of the intensities of the reflected light in the visible and infrared ranges divided by the sum of their intensities.

$$NDVI = \frac{NIR - RED}{NIR + RED} \quad (1)$$

The calculation of the NDVI is based on the two most stable (independent of other factors) parts of the spectral curve of the reflection of plants. In the visible region of the spectrum (0.4–0.7 μm) lies the absorption maximum of solar radiation by chlorophyll of the culture, and in the infrared region (0.7–1.0 μm) there is the region of maximum reflection of the cellular structures of the leaf, that is, high photosynthetic activity (associated, as a rule, with dense vegetation) leads to less reflection in the visible spectrum and more in the infrared. The relationship of these indicators to each other allows you to clearly separate and analyze vegetation from other natural objects, moreover, if you have performed a sub-satellite experiment, you can perform vegetation type recognition. The use of not a simple relationship, but a normalized difference between the minimum and maximum reflections increases the measurement accuracy, reduces the effects of such phenomena as differences in the light of a picture, clouds, haze, radiation absorption by the atmosphere, etc. A standardized continuous gradient or discrete scale is used to display the NDVI index showing values in the range -1, ..., 0, 0.1, ... 1 in% [13–20].

Results. Figure 5 show the development of the NDVI for Cotton field 1 during the vegetation period of 2018. The peak of the vegetation period of Cotton field 1 is the third decade of August and the first decade of September; the NDVI is 0.49. The NDVI is calculated for every field; the highest values during

the vegetation period 2013-2018 are detected. The data on cotton yield in Maktaaraldistrict during the vegetation period 2013-2018 is collected from EGOV (statistics section). The statistic information is compared to the NDVI, as it is shown on the graph (figure 7). The graph shows the direct correlation between cotton yield and the NDVI.

The experiment carried out within the framework of BioWat project has shown the importance and big potential of the ERS data for analyzing the crop yield. The graph of correlation between the calculated NDVI and the actual data on harvest is linear; its error is 0.1-0.3 t/ha, that confirms a high probability of yield forecast. The obtained results prove that the ERS data can be successfully used not only for monitoring cotton fields, but also for the agriculture in general.

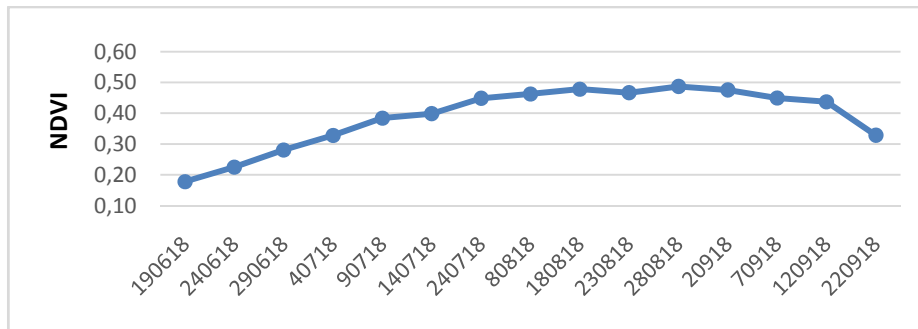


Figure 5 – Graph of the NDVI development for Cotton field 1 during 2018

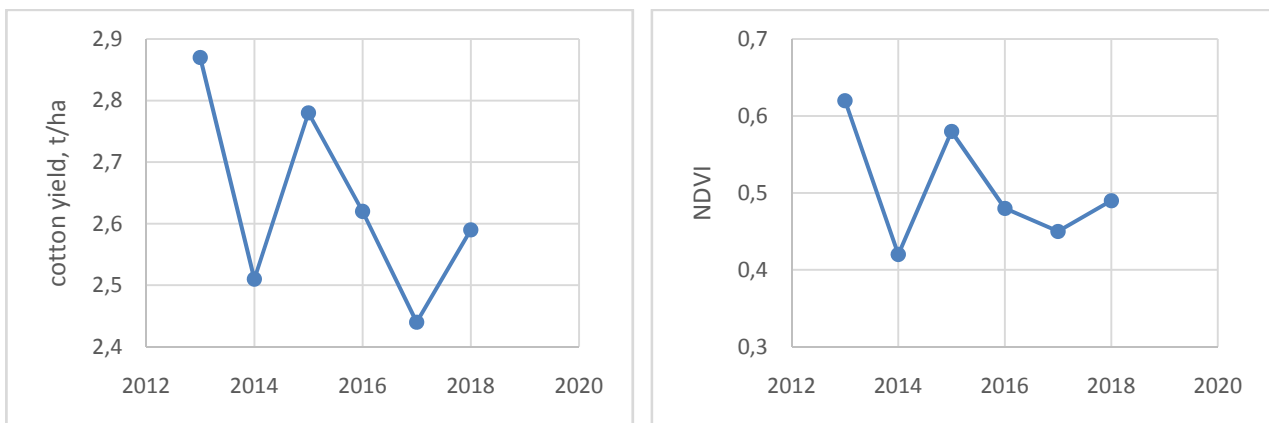


Figure 6 – Graph of cotton yield and NDVI for Cotton field 1 during the period 2013-2018

Moreover, the ERS data can be efficiently used for quick detection and response in case of problems in the irrigated fields. This experiment is important and relevant as this method to monitor the agricultural production can significantly facilitate people’s work and contribute to improvement and increase of yield.

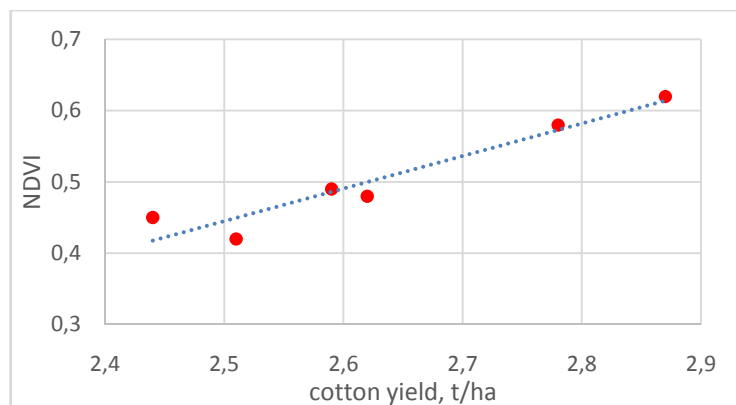


Figure 7 – Graph of correlation between the NDVI of Cotton field 1 and cotton yield

Acknowledgments. This research was financially supported by the German Federal Ministry of Education and Research (BMBF) in frame of the BioWat project. The results of the research and can be used in management at different levels of agriculture and can help to improve the condition of agricultural lands. The scope of use of the results of this project is very wide; they can be used by the governments at regional and national levels. The methods used in this project, as well as adequate managerial measures can significantly improve the condition of agricultural lands of the Republic of Kazakhstan and the living conditions of population of Maktaaral district. The results of the research were discussed at the final meeting of the participants of the BioWat project.

**Ж. Ә. Оңласынов^{1,2}, А. Ж. Ақылбекова², Е. В. Сотников²,
Т. А. Рахимов², К. М. Канафин², Д. Балла³**

¹Сәтбаев Университеті, Алматы, Қазақстан,
«Қ. И. Сәтбаев атындағы ҚазҰТЗУ» КЕАҚ –

У. М. Ахмедсафин атындағы гидрогеология және геоэкология институты, Алматы, Қазақстан,

³Лейбниц атындағы агро-ландшафтты зерттеу орталығы, Германия

ЖҚЗ-НЫҢ ОҢТҮСТІК ҚАЗАҚСТАН СУАРМАЛЫ МАССИВТЕРІНІҢ ӨНІМДІЛІГІН САРАПТАУ ҮШІН ҚОЛДАНЫЛУЫ

Аннотация. Бүгінгі таңда ауыл шаруашылық саласына Қазақстанның ауыл шаруашылық өнімдерін экспорттаудағы жетекші мемлекеттердің қатарына кіруін қамтамасыз ету жөнінде мақсат қойылған. Отандық шаруалардың сыртқы нарықтағы бәсекеге қабілеттілігін сақтау және азық-түлік қауіпсіздігін қамтамасыз ету барысында, ҚР Ауыл шаруашылық Министрлігінің ауыл шаруашылық өнімдерін өндіру туралы объективті ақпаратқа мұқтаждығы туындайды. Сондықтан ауыл шаруашылық өндірісін жерсеріктік ақпараттар арқылы қадағалау әдістерін дамытудың Қазақстан үшін маңызы зор.

Мақалада Қазақстан Республикасы, Түркістан облысы, Мақтаарал ауданының суармалы массивтеріндегі мақта өрістерінің өнімділігін, жерді қашықтықтан зондылау деректерінің көмегімен жасалған сараптаманың нәтижелері көрсетілген. Зерттеу жұмыстары екі этапта жүргізілді. Бірінші этапта суармалы массивтердің далалық зерттемелері жүргізілді. Мақта аландарының жағдайы мен орналасу ерекшеліктері тексерілді және бағаланды. Екінші этап зертханада жүргізілді, оның ішінде Мақтаарал ауданының суармалы массивтерінің ГИС моделі құрастырылды. Мақтаарал ауданының территориясының 2013–2018 жылдар аралығында вегетация периодының NDVI – normalized difference vegetation index есептелініп NDVI өзгеріс графигі тұрғызылды. Мақтаарал ауданының мақта өнімділігі туралы ақпарат жиналды. NDVI және өнімділіктің байланыс графигі тұрғызылды.

Зерттеу жұмыстарының нәтижелері суармалы егін шаруашылығының мониторингінде ЖҚЗ-ның жоғарғы тиімділігін, және де өнімділікті 0,1–0,3 т/га дәлдікпен болжамдауға болатындығын көрсетті.

Түйін сөздер: мақтаарал ауданы, мақта, суармалы массивтер, NDVI, ЖҚЗ, өнімділік, ГАЖ, мәліметтер базасы, LandSat, Sentinel-2.

**Ж. А. Оңласынов^{1,2}, А. Ж. Ақылбекова², Е. В. Сотников²,
Т. А. Рахимов², К. М. Канафин², Д. Балла³**

¹Университет Сатпаева, Алматы, Қазақстан,

²НАО «КазНИТУ им. К. И. Сатпаева» –

ТОО «Институт гидрогеологии и геоэкологии им. У. М. Ахмедсафина», Алматы, Қазақстан,

³Центр агро-ландшафтных исследований им. Лейбница, Германия

ПРИМЕНЕНИЕ ДЗЗ ДЛЯ АНАЛИЗА УРОЖАЙНОСТИ ОРОШАЕМЫХ МАССИВОВ ЮЖНОГО КАЗАХСТАНА

Аннотация. В настоящее время перед сельскохозяйственной отраслью поставлена задача – обеспечить вхождение Казахстана в число стран – Лидеров по экспорту сельхоз культур. В связи с необходимостью обеспечения продовольственной безопасности страны и сохранности конкурентоспособности отечественных земледельцев, на внешних рынках увеличатся потребности Министерства сельского хозяйства РК в объек-

тивной информации об объемах производства сельхоз культур. Поэтому развитие методов контроля над сельскохозяйственным производством с помощью спутниковой информации представляет большой интерес для Казахстана.

В настоящей статье показаны результаты работ по анализу урожайности хлопковых полей орошаемых массивов Мактааральского района Туркестанской области Республики Казахстан, выполненных с применением данных дистанционного зондирования Земли.

Работа проводилась в два этапа. На первом этапе, проведены полевые обследования орошаемых массивов, оценено состояние хлопковых полей. На втором этапе, построена ГИС-модель орошаемых массивов Мактааральского района, вычислены NDVI (NormalizedDifferenceVegetationIndex) в течение вегетационного периода за период времени с 2013 по 2018 годов, построены графики изменения NDVI, собраны данные по урожайности хлопка, построен график зависимости NDVI от урожайности.

Результаты исследования показали высокую эффективность применения методов дистанционного зондирования Земли (далее, ДЗЗ) в мониторинге орошаемого земледельца, в анализе и в прогнозе урожайности с точностью в 0,1–0,3 т/га.

Ключевые слова: Мактааральский район, хлопок, орошаемые массивы, NDVI, ДЗЗ, урожайность, ГИС, база данных.

Information about authors:

Onglassynov Zhuldyzbek Alikhanuli, PhD student and JRoHydrodynamic and geocological processes modeling laboratory, Satbayev University, «KazNRTU named after K. I. Satpayev»; NPJSC – Ahmetsafin Institute of Hydrogeology and Environmental Geoscience; zhuldyzbek.onlassynov@mail.ru; <https://orcid.org/0000-0002-3587-5996>

Akylbekova Aigul Zhanysbekovna, Scientific secretary, «KazNRTU named after K. I. Satpayev»; NPJSC – Ahmetsafin Institute of Hydrogeology and Environmental Geoscience; aigul_igg@mail.ru; <https://orcid.org/0000-0002-1055-1987>

Sotnikov Yevgeniy Vladimirovich, Researcher of hydrodynamic and geocological processes modeling laboratory, PhD, «KazNRTU named after K. I. Satpayev»; NPJSC – Ahmetsafin Institute of Hydrogeology and Environmental Geoscience, Kazakhstan; sotnikov_yevgeniy@mail.ru; <https://orcid.org/0000-0002-3542-0983>

Rakhimov Timur Aitkalievich, Head of the laboratory of regional hydrogeology and geocology, PhD; NCJSC "KazNRTU named after K. I. Satpayev" Institute of Hydrogeology and Geocology named after U.M. Ahmetsafin; t-rakhimov@mail.ru; <https://orcid.org/0000-0002-0976-4643>

Kanafin Kanat Maratovich, Researcher of laboratory of Groundwater resources, PhD, «KazNRTU named after K. I. Satpayev»; NPJSC – Ahmetsafin Institute of Hydrogeology and Environmental Geoscience; km_kanat_2008@mail.ru; <https://orcid.org/0000-0002-8095-5661>

Dagmar Balla, Leibniz Centre for Agricultural Landscape, Germany Ch. R., PhD; balla@zalf.de; <https://orcid.org/0000-0002-9766-8132>

REFERENCES

[1] Musabaev T.A., Kuanganov F.Sh., Batyrgazhin A.B., Mogilniy V.V., Zhantayev J.S., Aitkhozhina N.A., Drobzhev V.I., Moldabekov M.M., Chechin L.M. (2008) Space research and experiments of the Republic of Kazakhstan. Almaty: Dyke-Press. ISBN 9965-798-92-3.

[2] Sadvakassov A.A., Pentaev T.P. (2015) Using remote sensing data at the territorial level land // Research, results. 01(065): 352-324 (in Rus.).

[3] Bigarayev O. K. (2015) Topsoil deep loosening in the cotton growing area of the south of Kazakhstan // International Journal "Science and World". Vol. 3, N 4. P. 90-91 (in Rus.).

[4] Sigarev M.I., Kantureyev M.T. (2018) Export-oriented products and food market in Kazakhstan // News of the National academy of sciences of the Republic of Kazakhstan. Series of Agricultural Sciences. Vol. 6. 48:32-37. <https://doi.org/10.32014/2018.2224-526X.16>

[5] Onglassynov Zh.A., Zhanabilov S.S. (2015). Report on the results of exploration for supplying groundwater to 13 villages in the South Kazakhstan region. Almaty, 2-14-040/POR-13/106:16-17 (in Rus.).

[6] Jansen V.S., Kolden C.A., Schmalz H.J. (2018). The Development of Near Real-Time Biomass and Cover Estimates for Adaptive Rangeland Management Using Landsat 7 and Landsat 8 Surface Reflectance Products // Remote Sensing. 10(7). doi:10.3390/rs10071057

- [7] Mohannad M.S. (2017). Analysis of the condition of agricultural lands using the Earth remote sensing data Earth and GIS technology // Master's thesis. National Research Tomsk Polytechnic University, Tomsk, 23-24 (in Rus.).
- [8] Otgonbayar M., Atzberger C., Chambers J., Damdinsuren A. (2019). Mapping pasture biomass in Mongolia using Partial Least Squares, Random Forest regression and Landsat 8 imagery // *International Journal of Remote Sensing*. 40(8), 3204-3226.
- [9] Teodoro A., Amaral A. (2019). A Statistical and Spatial Analysis of Portuguese Forest Fires in Summer 2016 Considering Landsat 8 and Sentinel 2A Data // *Environments*. 6(3). doi:10.3390/environments6030036
- [10] Official website of Sentinel online, <https://sentinel.esa.int>
- [11] Mishra D., Singh B.N. (2019). Derivation of Magnitude of Crop Diversity Through NDVI Composite Index Using Sentinel-2 Satellite Imagery // *Journal of the Indian Society of Remote Sensing*. 47(5). 893-906. doi:10.1007/s12524-019-00951-5
- [12] Zhu J., Pan Z.W., Wang H., Huang P.J., Sun J.L., Qin F., Liu Z.Z. (2019). An Improved Multi-temporal and Multi-feature Tea Plantation Identification Method Using Sentinel-2 Imagery // *Sensors*. 19(9). doi:10.3390/s19092087
- [13] Arushanov M.L., Djumayev W.H. (2018) Correction of imitating models of bioefficiency of grain crops with use of the data of remote sounding // *Journal of Irrigation and melioration*. 2(12):27-30 (in Rus.).
- [14] Abuzar M., Whitfield D., McAllister A., Sheffield K. (2019). Application of ET-NDVI-relationship approach and soil-water-balance modelling for the monitoring of irrigation performance of treed horticulture crops in a key fruit-growing district of Australia // *International Journal of Remote Sensing*. 40(12). 4724-4742. doi:10.1080/01431161.2019.1573337
- [15] Alface A.B., Pereira S.B., Filgueiras R., Cunha F.F. (2019). Sugarcane spatial-temporal monitoring and crop coefficient estimation through NDVI // *Revista Brasileira De Engenharia Agricola E Ambiental*. 23(5). 330-335. doi:10.1590/1807-1929/agriambi.v23n5p330-335
- [16] Chen A., Orlov-Levin V., Meron M. (2019). Applying high-resolution visible-channel aerial imaging of crop canopy to precision irrigation management // *Agricultural Water Management*. 216. 196-205. doi:10.1016/j.agwat.2019.02.017
- [17] Hassan M.A., Yang M.J., Rasheed A., Yang G.J., Reynolds M., Xia X.C., He Z.H. (2019). A rapid monitoring of NDVI across the wheat growth cycle for grain yield prediction using a multi-spectral UAV platform // *Plant Science*. 282. 95-103. doi:10.1016/j.plantsci.2018.10.022
- [18] Ihuoma S.O., Madramootoo C.A. (2019). Crop reflectance indices for mapping water stress in greenhouse grown bell pepper // *Agricultural Water Management*. 219. 49-58. doi:10.1016/j.agwat.2019.04.001
- [19] Raksapatcharawong M., Veerakachen W. (2019). Development of drought risk analysis platform using multiple satellite sensors // *International Journal of Geomate*. 17(60). 62-69. doi:10.21660/2019.60.4733
- [20] Conrad C., Rahmann M., Machwitz M., Stulina G., Paeth H., Dech S. (2013). Satellite based calculation of spatially distributed crop water requirements for cotton and wheat cultivation in Fergana Valley, Uzbekistan // *Global and Planetary Change*. 110. 88-98. doi:10.1016/j.gloplacha.2013.08.002
- [21] Absametov M.K., Shagarova L.V., Gafurov A. Digitalization of hydrogeological surveys results in ARCGIS // *News of the National academy of sciences of the Republic of Kazakhstan. Series of geology and technical sciences*. ISSN 2224-5278. 2019. Vol. 3, N 435. P. 14–20. <https://doi.org/10.32014/2019.2518-170X.62>

**Publication Ethics and Publication Malpractice
in the journals of the National Academy of Sciences of the Republic of Kazakhstan**

For information on Ethics in publishing and Ethical guidelines for journal publication see <http://www.elsevier.com/publishingethics> and <http://www.elsevier.com/journal-authors/ethics>.

Submission of an article to the National Academy of Sciences of the Republic of Kazakhstan implies that the described work has not been published previously (except in the form of an abstract or as part of a published lecture or academic thesis or as an electronic preprint, see <http://www.elsevier.com/postingpolicy>), that it is not under consideration for publication elsewhere, that its publication is approved by all authors and tacitly or explicitly by the responsible authorities where the work was carried out, and that, if accepted, it will not be published elsewhere in the same form, in English or in any other language, including electronically without the written consent of the copyright-holder. In particular, translations into English of papers already published in another language are not accepted.

No other forms of scientific misconduct are allowed, such as plagiarism, falsification, fraudulent data, incorrect interpretation of other works, incorrect citations, etc. The National Academy of Sciences of the Republic of Kazakhstan follows the Code of Conduct of the Committee on Publication Ethics (COPE), and follows the COPE Flowcharts for Resolving Cases of Suspected Misconduct (http://publicationethics.org/files/u2/New_Code.pdf). To verify originality, your article may be checked by the Cross Check originality detection service <http://www.elsevier.com/editors/plagdetect>.

The authors are obliged to participate in peer review process and be ready to provide corrections, clarifications, retractions and apologies when needed. All authors of a paper should have significantly contributed to the research.

The reviewers should provide objective judgments and should point out relevant published works which are not yet cited. Reviewed articles should be treated confidentially. The reviewers will be chosen in such a way that there is no conflict of interests with respect to the research, the authors and/or the research funders.

The editors have complete responsibility and authority to reject or accept a paper, and they will only accept a paper when reasonably certain. They will preserve anonymity of reviewers and promote publication of corrections, clarifications, retractions and apologies when needed. The acceptance of a paper automatically implies the copyright transfer to the National Academy of Sciences of the Republic of Kazakhstan.

The Editorial Board of the National Academy of Sciences of the Republic of Kazakhstan will monitor and safeguard publishing ethics.

Правила оформления статьи для публикации в журнале смотреть на сайте:

[www:nauka-nanrk.kz](http://www.nauka-nanrk.kz)

ISSN 2518-170X (Online), ISSN 2224-5278 (Print)

<http://www.geolog-technical.kz/index.php/en/>

Верстка Д. Н. Калкабековой

Подписано в печать 22.07.2019.

Формат 70x881/8. Бумага офсетная. Печать – ризограф.

15,7 п.л. Тираж 300. Заказ 4.